

3.41 RLDP/PT/0041: Gwaith Dur Port Talbot / Port Talbot Steelworks

Map 3.41 RLDP/PT/0041: Gwaith Dur Port Talbot / Port Talbot Steelworks

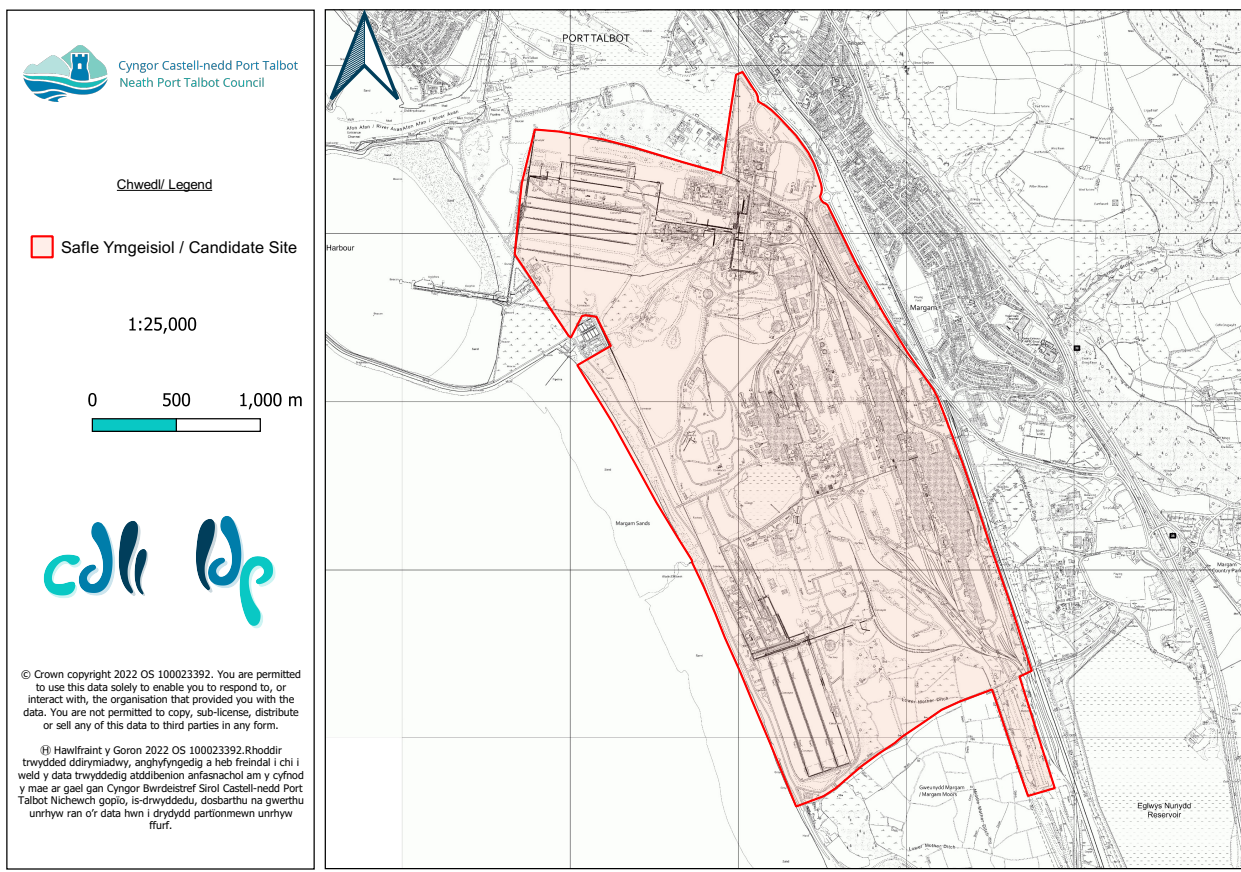


Table 3.41 RLDP/PT/0041: Gwaith Dur Port Talbot / Port Talbot Steelworks

Enw'r Safle Ymgeisiol	Gwaith Dur Port Talbot	Candidate Site Name	Port Talbot Steelworks
Ardal Ofodol	(PT) Port Talbot	Spatial Area	(PT) Port Talbot
Etholaeth	Margam	Ward	Margam
Arwynebedd y Safle (ha)	671.86ha	Site Area (ha)	671.86ha
Defnydd Presennol	Cyflogaeth	Existing Use	Employment
Defnydd Arfaethedig	Cyflogaeth; Ynni Adnewyddadwy	Proposed Use	Employment ; Renewable Energy
Cynigydd Safle	TATA Steel	Site Proposer	TATA Steel

3 . Port Talbot

3.42 RLDP/PT/0042: Tir yng Nghoed Hirwaun, Margam / Land at Coed Hirwaun, Margam

Map 3.42 RLDP/PT/0042: Tir yng Nghoed Hirwaun, Margam / Land at Coed Hirwaun, Margam

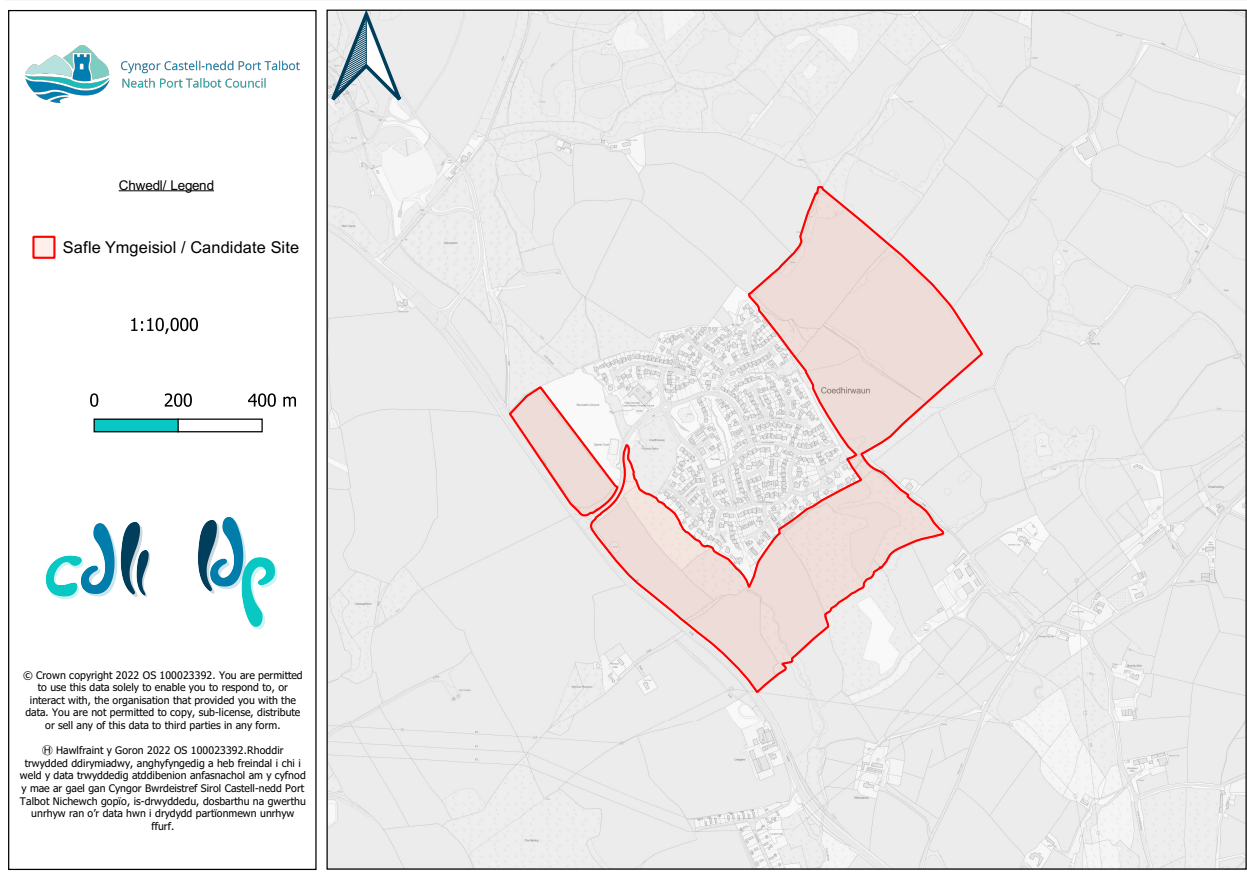


Table 3.42 RLDP/PT/0042: Tir yng Nghoed Hirwaun, Margam / Land at Coed Hirwaun, Margam

Enw'r Safle Ymgeisiol	Tir yng Nghoed Hirwaun, Margam	Candidate Site Name	Land at Coed Hirwaun, Margam
Ardal Ofodol	(PT) Port Talbot	Spatial Area	(PT) Port Talbot
Etholaeth	Margam	Ward	Margam
Arwynebedd y Safle (ha)	33.56ha	Site Area (ha)	33.56ha
Defnydd Presennol	Tir Glas	Existing Use	Greenfield
Defnydd Arfaethedig	Preswyl; Cyfleusterau Cymunedol; Manwerthu	Proposed Use	Residential; Community Facilities; Retail
Cynigydd Safle	Persimmon Homes West Wales & Mr L Joseph	Site Proposer	Persimmon Homes West Wales & Mr L Joseph

3.43 RLDP/PT/0043: Tir yn Nhy-n-y-Caeau, Margam / Land at Tyn-y-Caeau, Margam

Map 3.43 RLDP/PT/0043: Tir yn Nhy-n-y-Caeau, Margam / Land at Tyn-y-Caeau, Margam

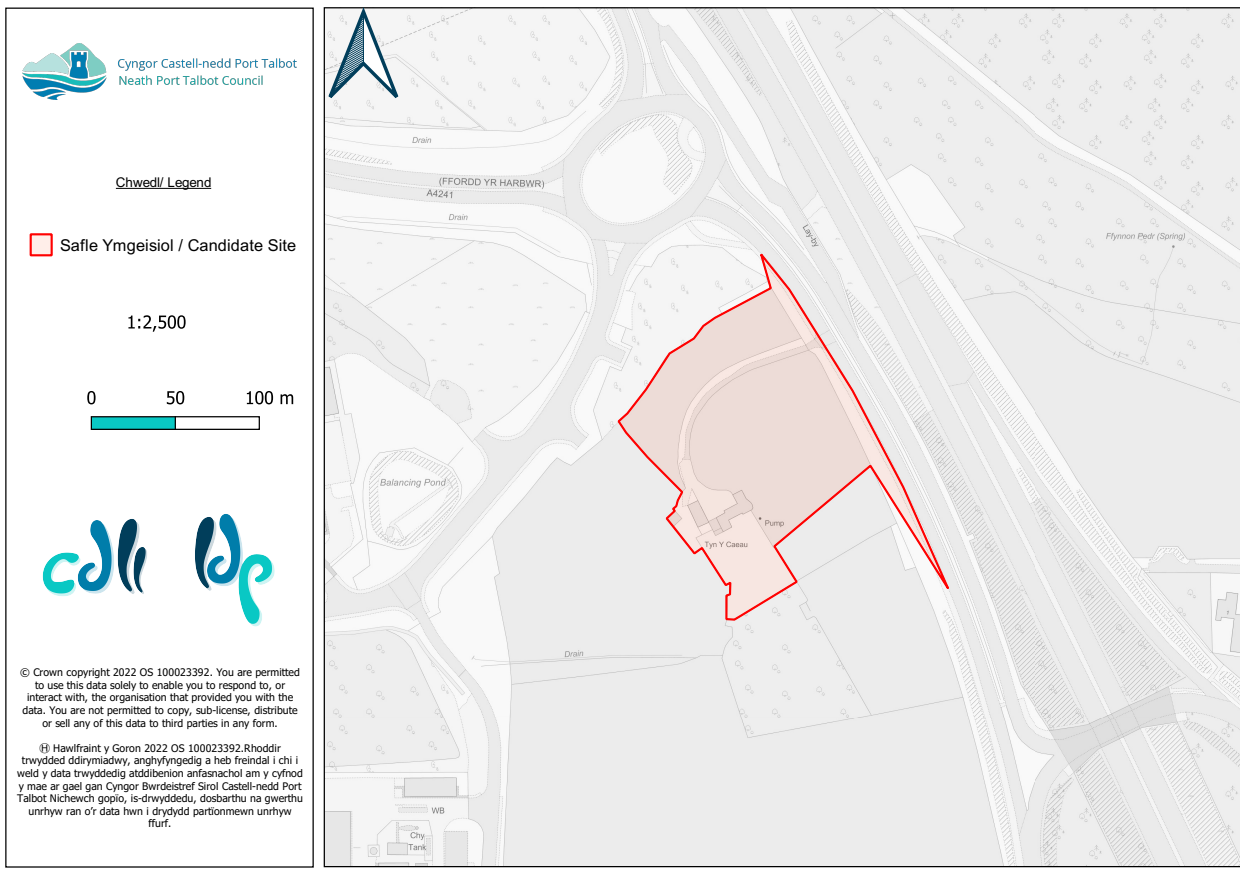


Table 3.43 RLDP/PT/0043: Tir yn Nhy-n-y-Caeau, Margam / Land at Tyn-y-Caeau, Margam

Enw'r Safle Ymgeisiol	Tir yn Nhy-n-y-Caeau, Margam	Candidate Site Name	Land at Tyn-y-Caeau, Margam
Ardal Ofodol	(PT) Port Talbot	Spatial Area	(PT) Port Talbot
Etholaeth	Margam	Ward	Margam
Arwynebedd y Safle (ha)	1.70ha	Site Area (ha)	1.70ha
Defnydd Presennol	Preswyl; Cyfleusterau twristiaeth	Existing Use	Residential; Tourism Facilities
Defnydd Arfaethedig	Cyflogaeth	Proposed Use	Employment
Cynigydd Safle	Recycling Plant & Machinery Ltd	Site Proposer	Recycling Plant & Machinery Ltd

3 . Port Talbot

3.44 RLDP/PT/0044: Parc Eco WBE, Heol Cae'r Bont, Margam / WBE Eco Park, Heol Cae'r Bont, Margam

Map 3.44 RLDP/PT/0044: Parc Eco WBE / WBE Eco Park

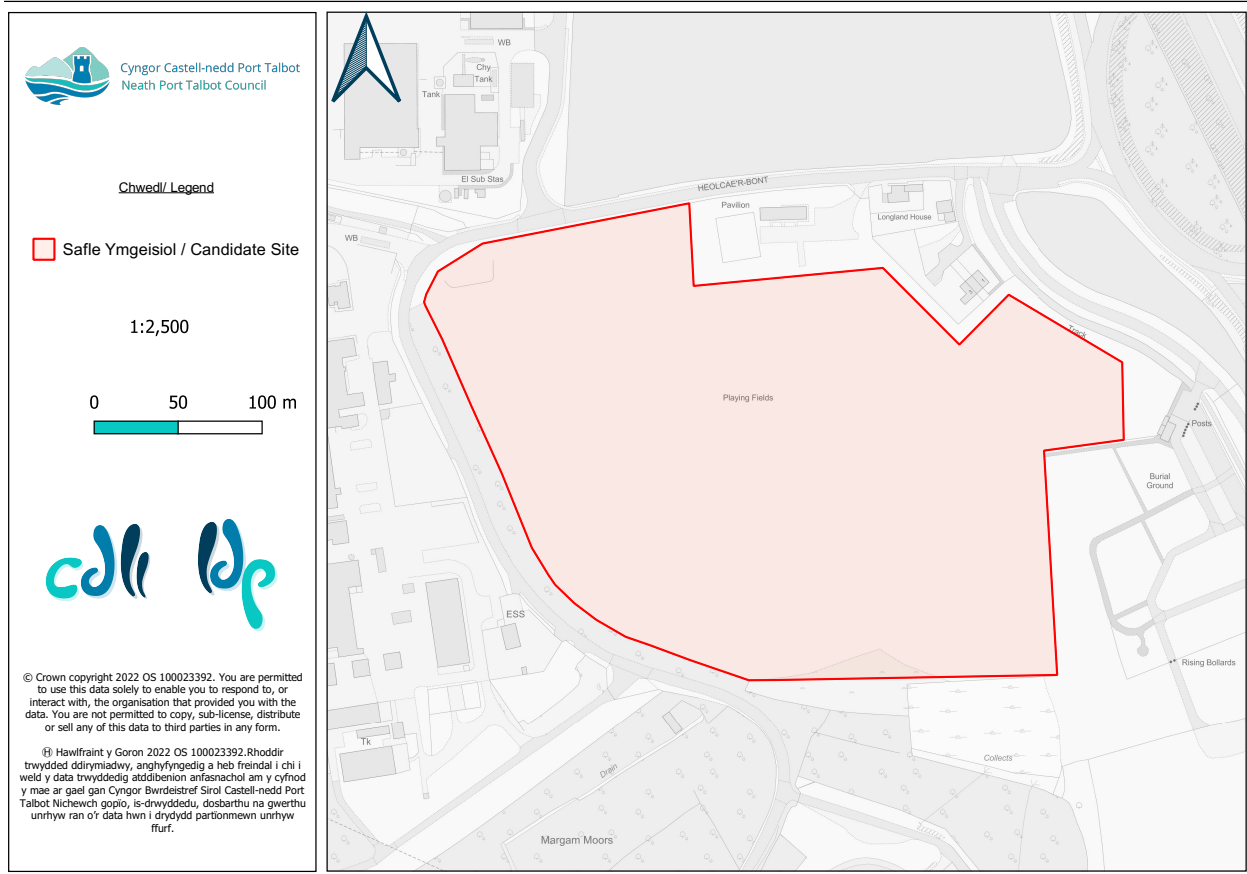


Table 3.44 RLDP/PT/0044: Parc Eco WBE / WBE Eco Park

Enw'r Safle Ymgeisiol	Parc Eco WBE	Candidate Site Name	WBE Eco Park
Ardal Ofodol	(PT) Port Talbot	Spatial Area	(PT) Port Talbot
Etholaeth	Margam	Ward	Margam
Arwynebedd y Safle (ha)	8.05ha	Site Area (ha)	8.05ha
Defnydd Presennol	Cyfleusterau Cymunedol	Existing Use	Community Facilities
Defnydd Arfaethedig	Cyflogaeth; Cyfleusterau cymunedol; Ynni Adnewyddadwy; Seilwaith Trafnidiaeth	Proposed Use	Employment; Community Facilities; Renewable Energy; Transport infrastructure
Cynigydd Safle	Rod Lerwell Western Bio-Energy Ltd	Site Proposer	Rod Lerwell Western Bio-Energy Ltd

3.45 RLDP/PT/0045: Tir i'r de-orllewin o BOC, Margam / Land to the south-west of BOC, Margam

Map 3.45 RLDP/PT/0045: Tir i'r de-orllewin o BOC, Margam / Land to the south-west of BOC, Margam



Table 3.45 RLDP/PT/0045: Tir i'r de-orllewin o BOC, Margam / Land to the south-west of BOC, Margam

Enw'r Safle Ymgeisiol	Tir i'r de-orllewin o BOC, Margam	Candidate Site Name	Land to the south-west of BOC, Margam
Ardal Ofodol	(PT) Port Talbot	Spatial Area	(PT) Port Talbot
Etholaeth	Margam	Ward	Margam
Arwynebedd y Safle (ha)	21.43ha	Site Area (ha)	21.43ha
Defnydd Presennol	Arall	Existing Use	Other
Defnydd Arfaethedig	Cyflogaeth	Proposed Use	Employment
Cynigydd Safle	The BOC Group Limited	Site Proposer	The BOC Group Limited

3 . Port Talbot

3.46 RLDP/PT/0046: Llain C1 a Llain C4, Tir i'r Gorllewin o Gyffordd 38, Margam / Plots C1 and C4, Land West of J38, Margam

Map 3.46 RLDP/PT/0046: Llain C1 a Llain C4, Tir i'r Gorllewin o Gyffordd 38, Margam / Plots C1 and C4, Land West of Junction 38 of the M4

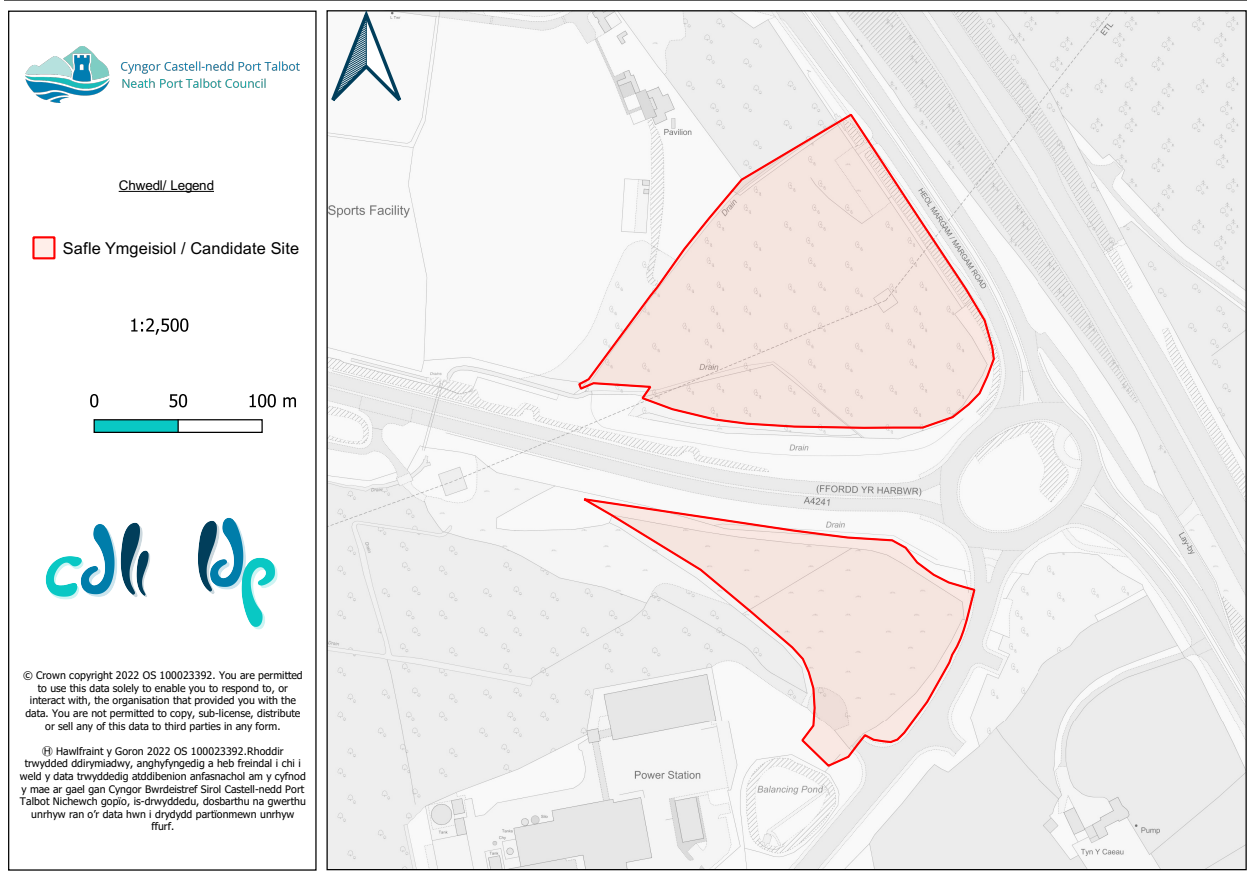


Table 3.46 RLDP/PT/0046: Llain C1 a Llain C4, Tir i'r Gorllewin o Gyffordd 38, Margam / Plots C1 and C4, Land West of Junction 38 of the M4

Enw'r Safle Ymgeisiol	Llain C1 a Llain C4, Tir i'r Gorllewin o Gyffordd 38, Margam	Candidate Site Name	Plots C1 and C4, Land West of Junction 38 of the M4
Ardal Ofodol	(PT) Port Talbot	Spatial Area	(PT) Port Talbot
Etholaeth	Margam	Ward	Margam
Arwynebedd y Safle (ha)	4.22ha	Site Area (ha)	4.22ha
Defnydd Presennol	Tir Glas	Existing Use	Greenfield
Defnydd Arfaethedig	Cyflogaeth	Proposed Use	Employment
Cynigydd Safle	Welsh Government	Site Proposer	Welsh Government

3.47 RLDP/PT/0047: Glannau'r Harbwr, Porthladd Port Talbot / Harbourside, The Port of Port Talbot

Map 3.47 RLDP/PT/0047: Glannau'r Harbwr, Porthladd Port Talbot /Harbourside, The Port of Port Talbot

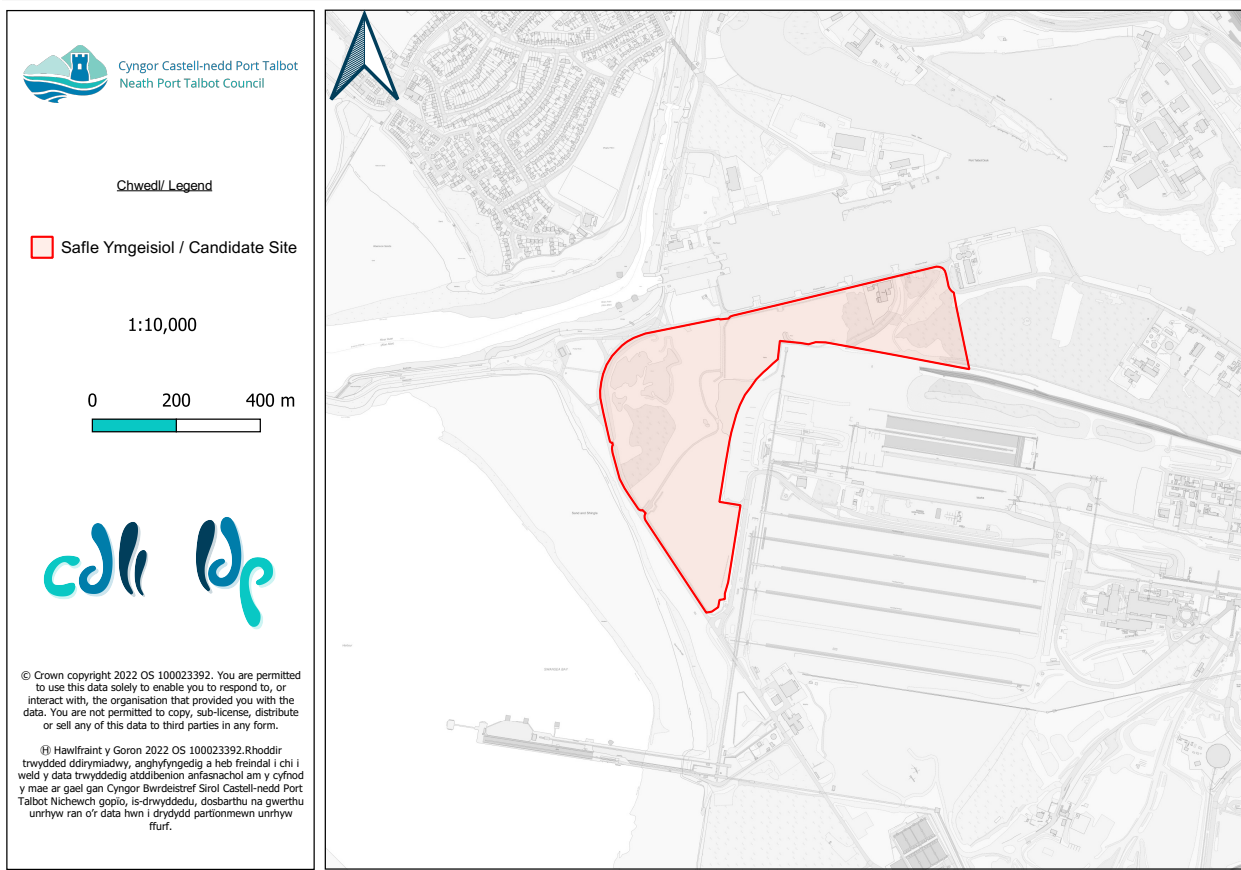


Table 3.47 RLDP/PT/0047: Glannau'r Harbwr, Porthladd Port Talbot /Harbourside, The Port of Port Talbot

Enw'r Safle Ymgeisiol	Glannau'r Harbwr, Porthladd Port Talbot	Candidate Site Name	Harbourside, The Port of Port Talbot
Ardal Ofodol	(PT) Port Talbot	Spatial Area	(PT) Port Talbot
Etholaeth	Margam	Ward	Margam
Arwynebedd y Safle (ha)	24.12ha	Site Area (ha)	24.12ha
Defnydd Presennol	Cyflogaeth gynt; Trafnidiaeth gynt	Existing Use	Former Employment; Former Transportation
Defnydd Arfaethedig	Cyflogaeth; Ynni Adnewyddadwy	Proposed Use	Employment; Renewable Energy
Cynigydd Safle	Associated British Ports	Site Proposer	Associated British Ports

3 . Port Talbot

3.48 RLD/PT/0048: Porthladd Port Talbot / The Port of Port Talbot

Map 3.48 RLD/PT/0048: Porthladd Port Talbot / The Port of Port Talbot

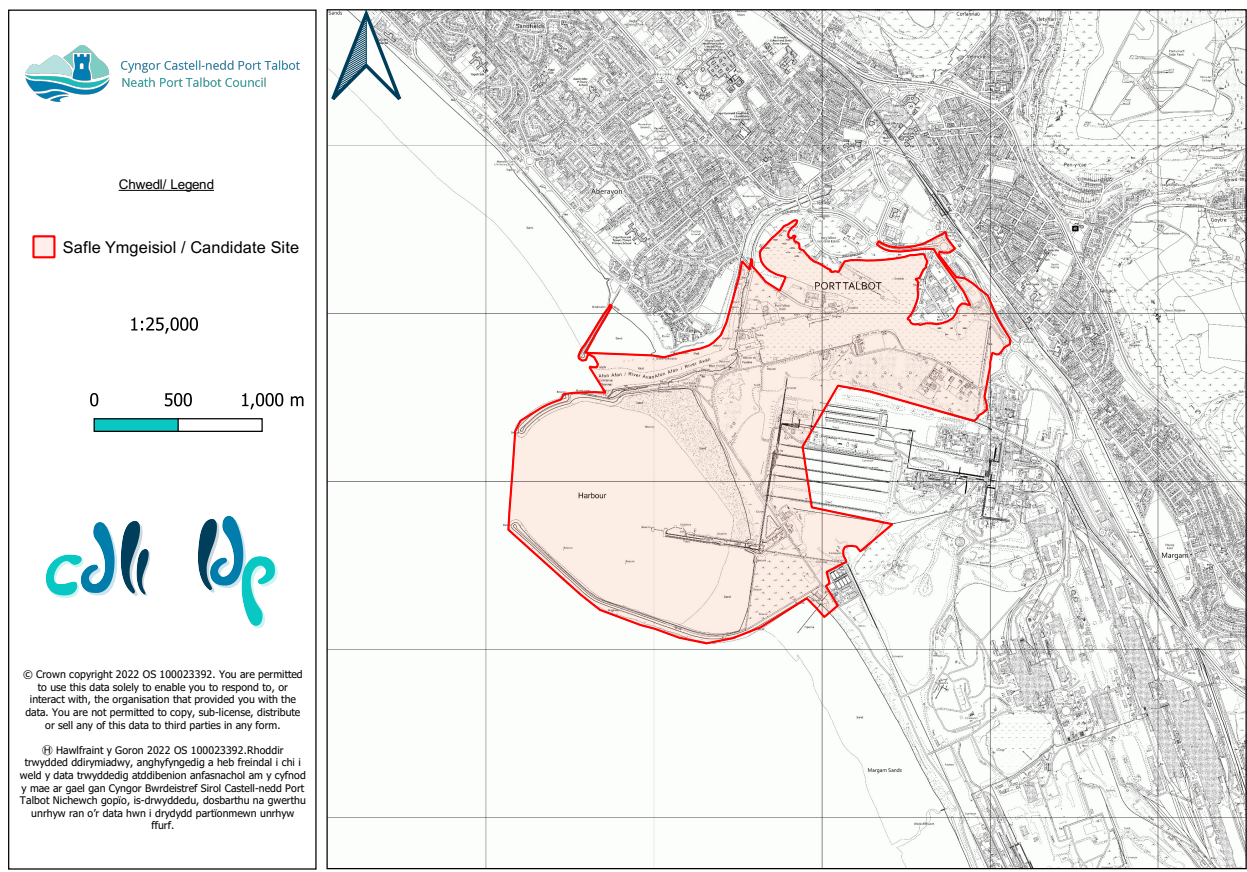


Table 3.48 RLD/PT/0048: Porthladd Port Talbot / The Port of Port Talbot

Enw'r Safle Ymgeisiol	Porthladd Port Talbot	Candidate Site Name	The Port of Port Talbot
Ardal Ofodol	(PT) Port Talbot	Spatial Area	(PT) Port Talbot
Etholaeth	Margam	Ward	Margam
Arwynebedd y Safle (ha)	376.00ha	Site Area (ha)	376.00ha
Defnydd Presennol	Cyflogaeth; Trafnidiaeth	Existing Use	Employment ; Transportation
Defnydd Arfaethedig	Cyflogaeth; Seilwaith Trafnidiaeth	Proposed Use	Employment; Transport Infrastructure
Cynigydd Safle	Associated British Ports	Site Proposer	Associated British Ports

3.49 RLDP/PT/0049: Safle A Glannau'r Harbwr / Site A Harbourside

Map 3.49 RLDP/PT/0049: Safle A Glannau'r Harbwr / Site A Harbourside




Table 3.49 RLDP/PT/0049: Safle A Glannau'r Harbwr / Site A Harbourside

Enw'r Safle Ymgeisiol	Safle A Glannau'r Harbwr	Candidate Site Name	Site A Harbourside
Ardal Ofodol	(PT) Port Talbot	Spatial Area	(PT) Port Talbot
Etholaeth	Margam	Ward	Margam
Arwynebedd y Safle (ha)	5.61ha	Site Area (ha)	5.61ha
Defnydd Presennol	Cyflogaeth Gynt	Existing Use	Former Employment
Defnydd Arfaethedig	Cyflogaeth	Proposed Use	Employment
Cynigydd Safle	Neath Port Talbot Council	Site Proposer	Neath Port Talbot Council

3 . Port Talbot

3.50 RLDP/PT/0050: Safle B Glannau'r Harbwr - Dewis 1 / Site B Harbourside - Option 1

Map 3.50 RLDP/PT/0050: Safle B Glannau'r Harbwr - Dewis 1/ Site B Harbourside - Option 1

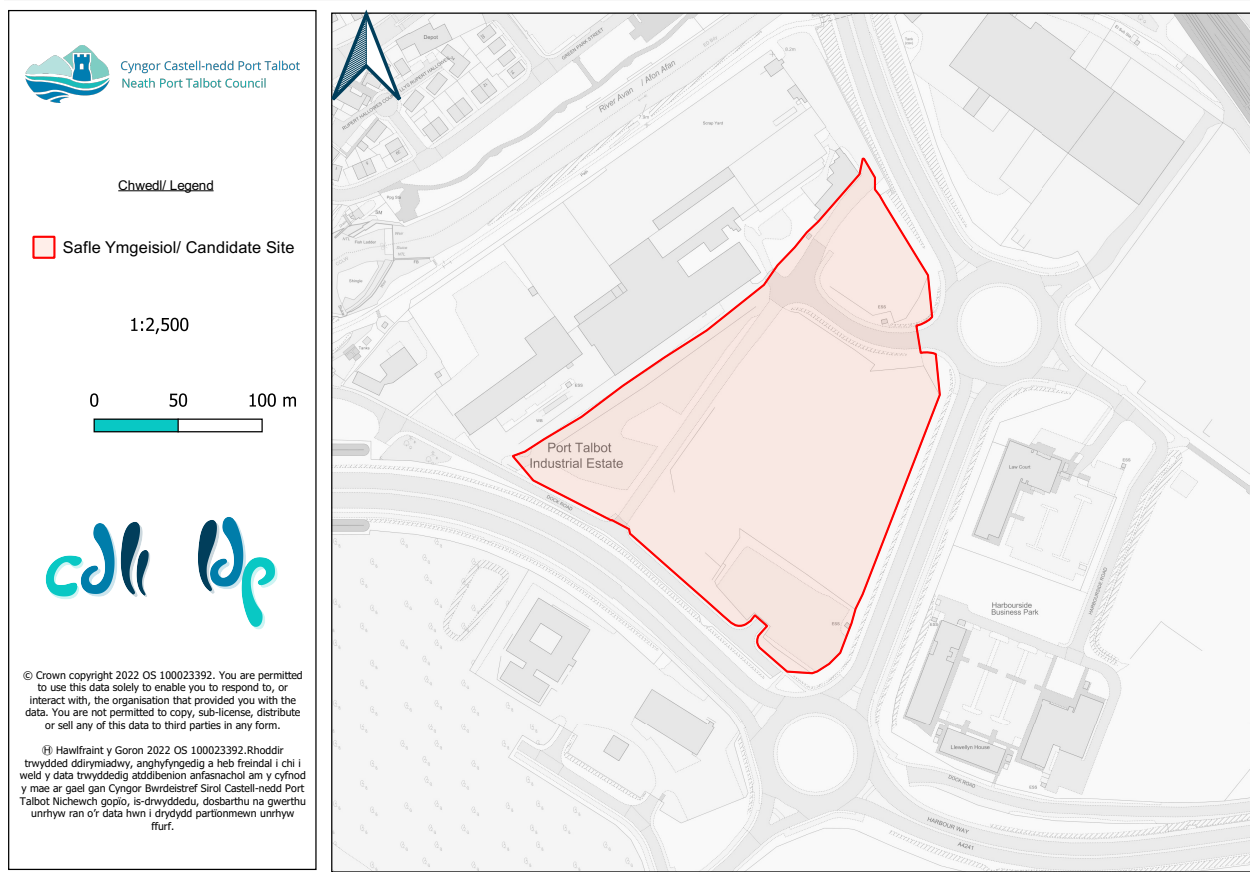


Table 3.50 RLDP/PT/0050: Safle B Glannau'r Harbwr - Dewis 1/ Site B Harbourside - Option 1

Enw'r Safle Ymgeisiol	Safle B Glannau'r Harbwr - Dewis 1	Candidate Site Name	Site B Harbourside - Option 1
Ardal Ofodol	(PT) Port Talbot	Spatial Area	(PT) Port Talbot
Etholaeth	Margam	Ward	Margam
Arwynebedd y Safle (ha)	3.72ha	Site Area (ha)	3.72ha
Defnydd Presennol	Cyflogaeth Gynt	Existing Use	Former Employment
Defnydd Arfaethedig	Addysg	Proposed Use	Education
Cynigydd Safle	Neath Port Talbot Council	Site Proposer	Neath Port Talbot Council

3.51 RLDP/PT/0051: Safle B Glannau'r Harbwr - Dewis 2 / Site B Harbourside - Option 2

Map 3.51 RLDP/PT/0051: Safle B Glannau'r Harbwr - Dewis 2/ Site B Harbourside - Option 2

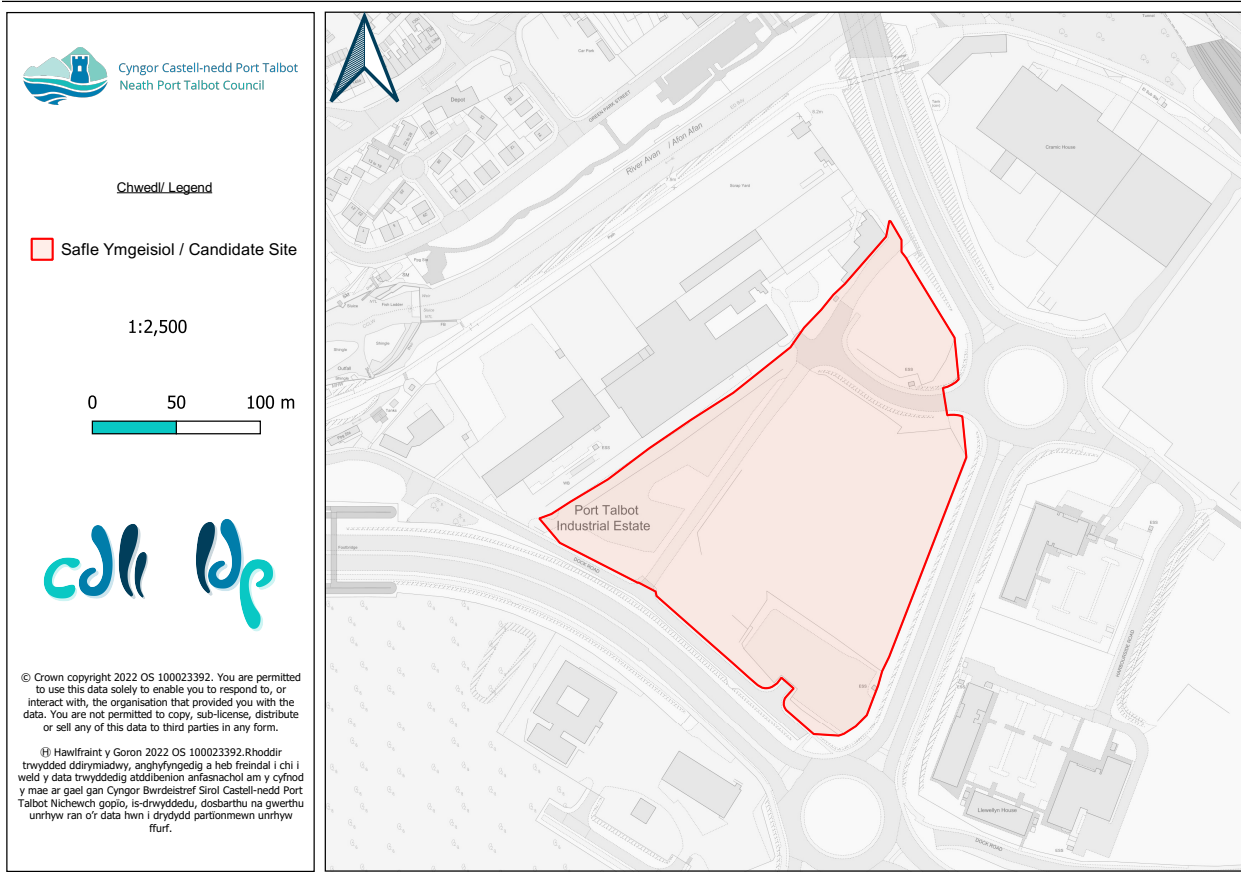


Table 3.51 RLDP/PT/0051: Safle B Glannau'r Harbwr - Dewis 2/ Site B Harbourside - Option 2

Enw'r Safle Ymgeisiol	Safle B Glannau'r Harbwr - Dewis 2	Candidate Site Name	Site B at Harbourside - Option 2
Ardal Ofodol	(PT) Port Talbot	Spatial Area	(PT) Port Talbot
Etholaeth	Margam	Ward	Margam
Arwynebedd y Safle (ha)	3.72ha	Site Area (ha)	3.72ha
Defnydd Presennol	Cyflogaeth Gynt	Existing Use	Former Employment
Defnydd Arfaethedig	Cyflogaeth	Proposed Use	Employment
Cynigydd Safle	Neath Port Talbot Council	Site Proposer	Neath Port Talbot Council

3 . Port Talbot

3.52 RLDP/PT/0052: Safle C Glannau'r Harbwr / Site C Harbourside

Map 3.52 RLDP/PT/0052: Safle C Glannau'r Harbwr / Site C Harbourside

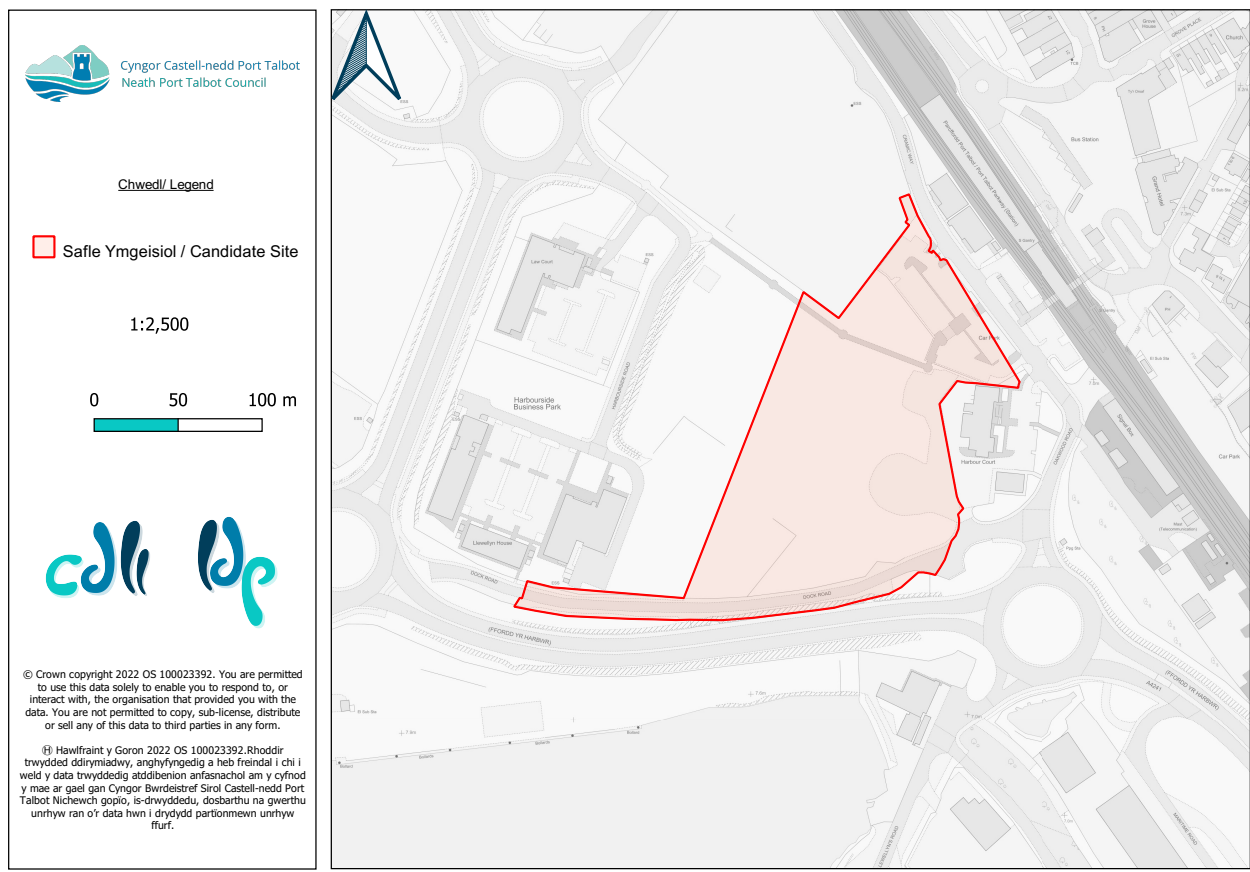


Table 3.52 RLDP/PT/0052: Safle C Glannau'r Harbwr / Site C Harbourside

Enw'r Safle Ymgeisiol	Safle C Glannau'r Harbwr	Candidate Site Name	Site C Harbourside
Ardal Ofodol	(PT) Port Talbot	Spatial Area	(PT) Port Talbot
Etholaeth	Margam	Ward	Margam
Arwynebedd y Safle (ha)	2.71ha	Site Area (ha)	2.71ha
Defnydd Presennol	Cyflogaeth Gynt	Existing Use	Former Employment
Defnydd Arfaethedig	Cyflogaeth	Proposed Use	Employment
Cynigydd Safle	Neath Port Talbot Council	Site Proposer	Neath Port Talbot Council