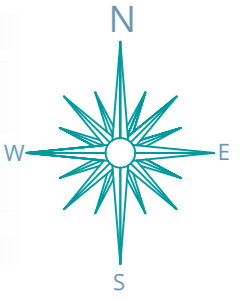


# Active Travel Route FR-TON-SU001

## Tonna Hospital Link

### Roundabout and Heol Caredig









Bus bay to be moved towards road, footway to be widened, new bus shelter.

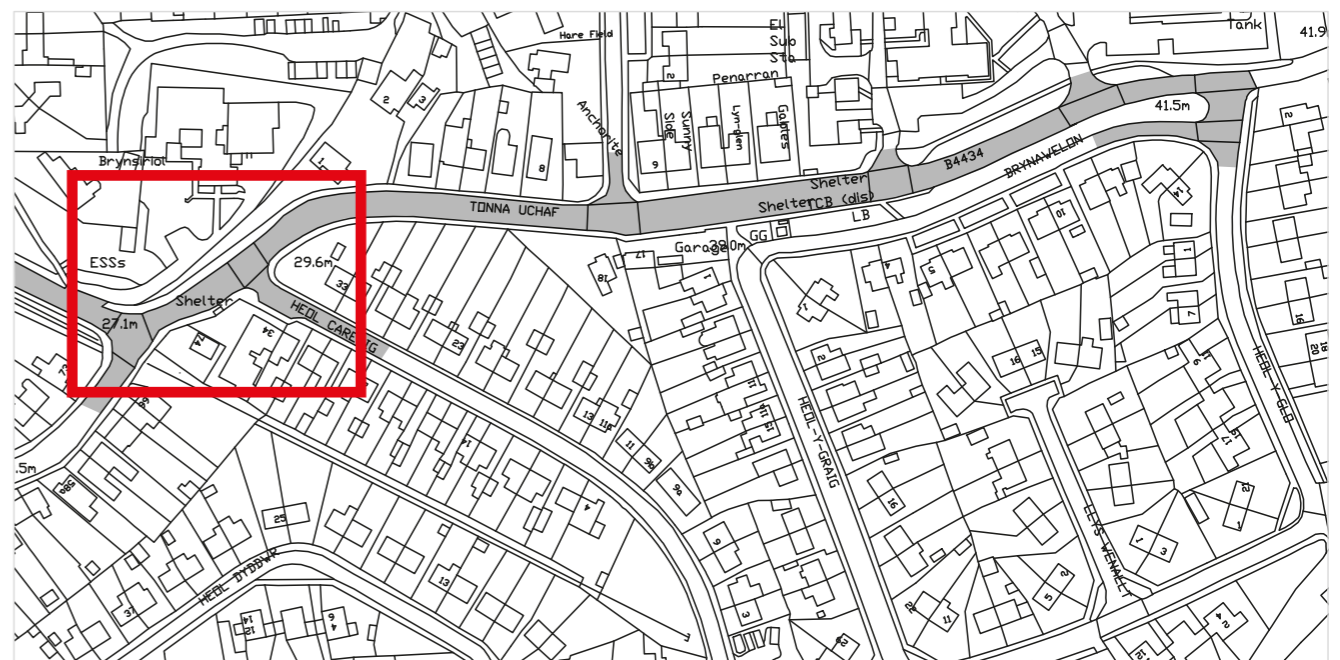
Footways widened and resurfaced.

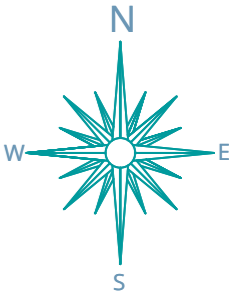
Junction to be narrowed and raised pedestrian crossing to be installed.

Roundabout to be raised and new crossing points provided.

Speed of road to become 20mph under the WG default 20mph proposal.

- KEY**
-  Proposed tactile crossing point
  -  Existing road
  -  Existing footway
  -  Proposed footway
  -  Proposed speed plateaux
  -  New gully location

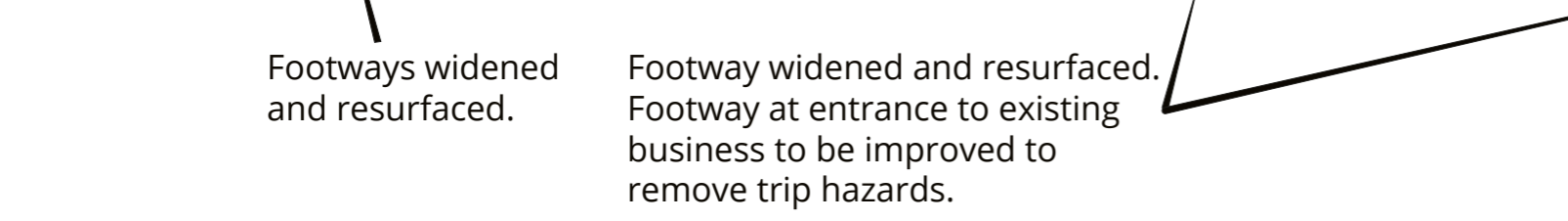
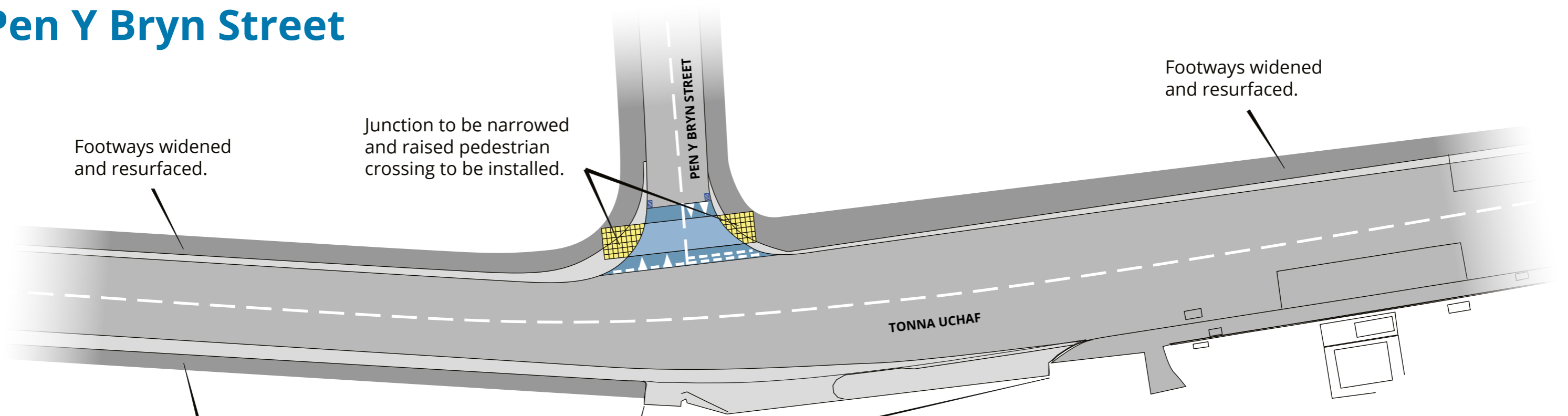










# Active Travel Route FR-TON-SU001

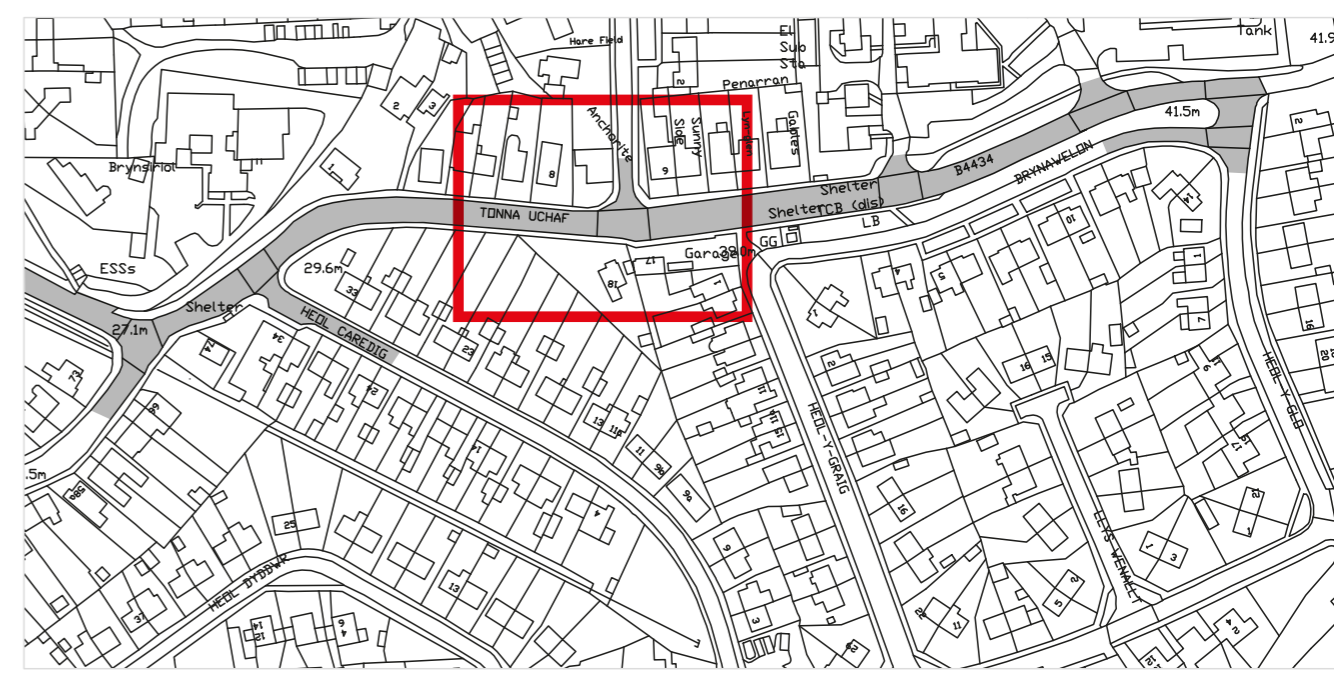
## Tonna Hospital Link

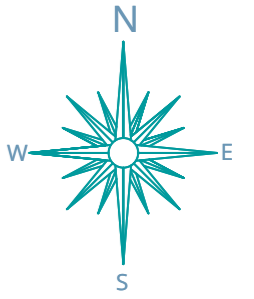
### Pen Y Bryn Street



- KEY**
-  Proposed tactile crossing point
  -  Existing road
  -  Existing footway
  -  Proposed footway
  -  Proposed speed plateaux
  -  New gully location

Speed of road to become 20mph under the WG default 20mph proposal.



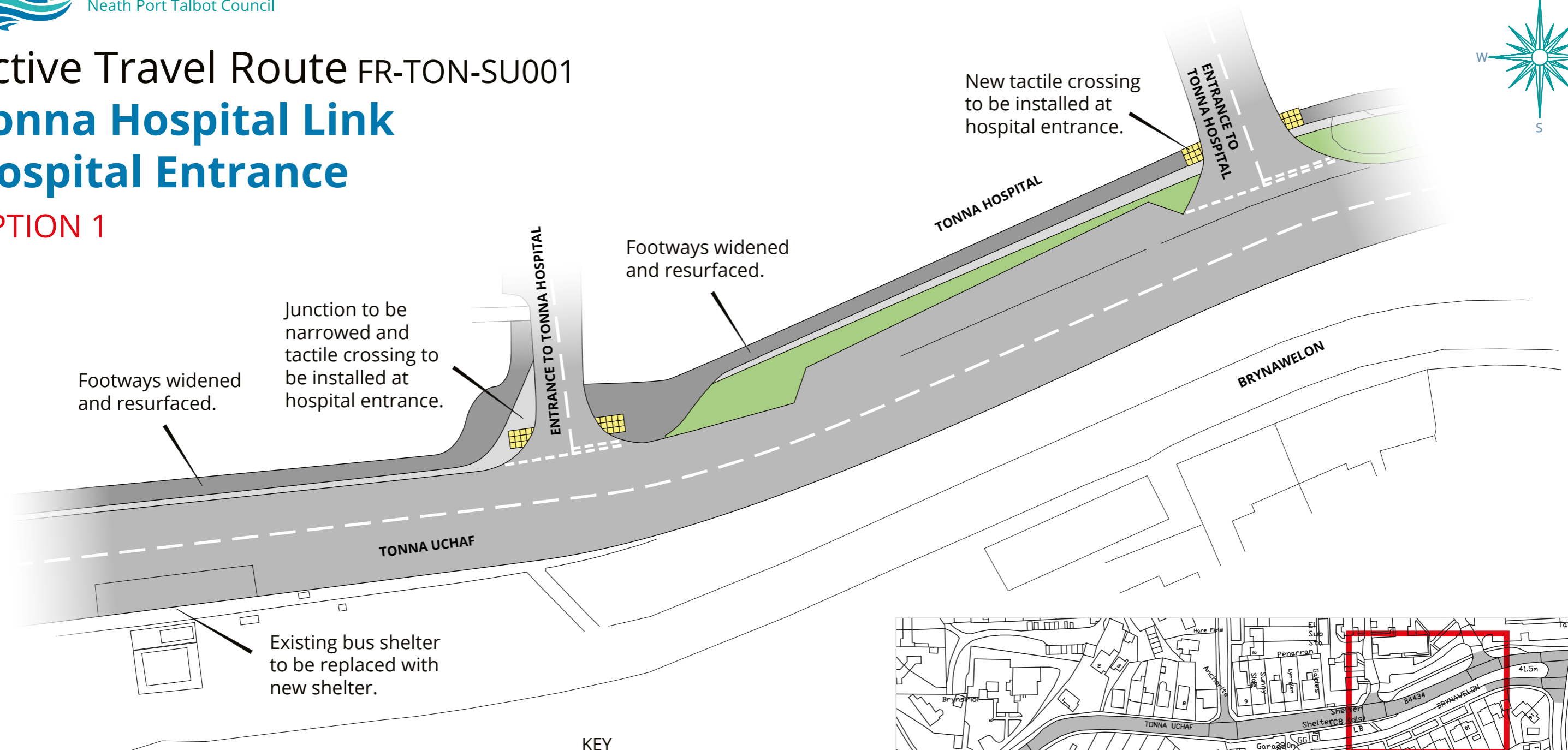


# Active Travel Route FR-TON-SU001







## Tonna Hospital Link

### Hospital Entrance

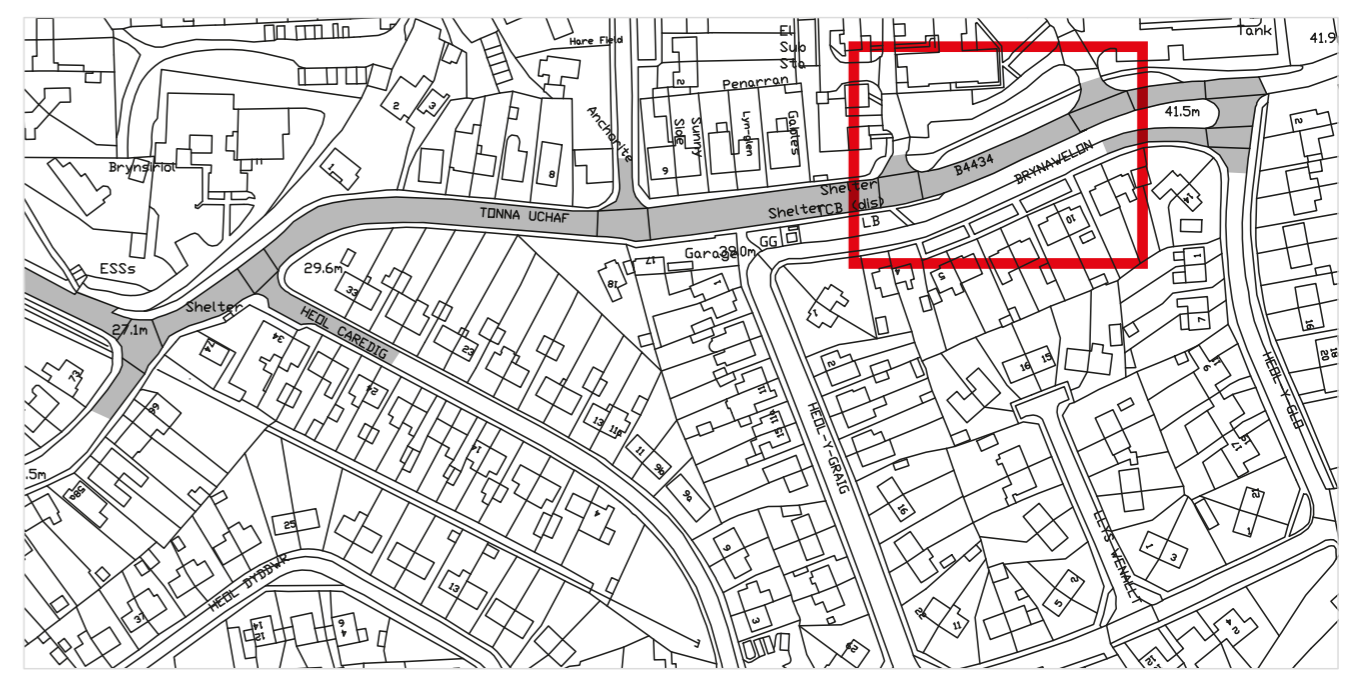
OPTION 1



Existing bus shelter to be replaced with new shelter.

- KEY**
-  Proposed tactile crossing point
  -  Existing road
  -  Existing footway
  -  Proposed footway
  -  Existing verge
  -  New gully location

Speed of road to become 20mph under the WG default 20mph proposal.

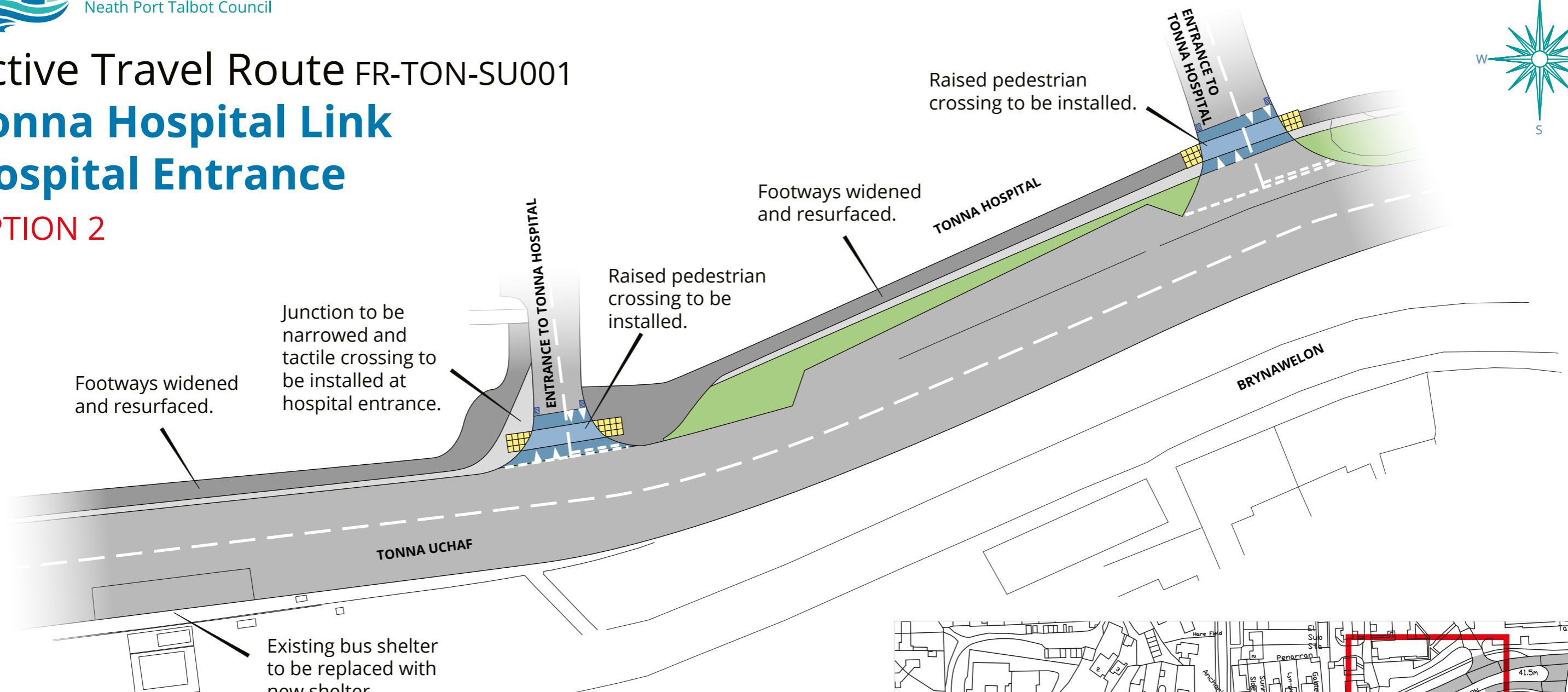
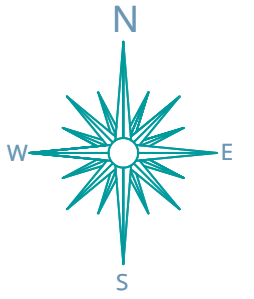







# Active Travel Route FR-TON-SU001

## Tonna Hospital Link

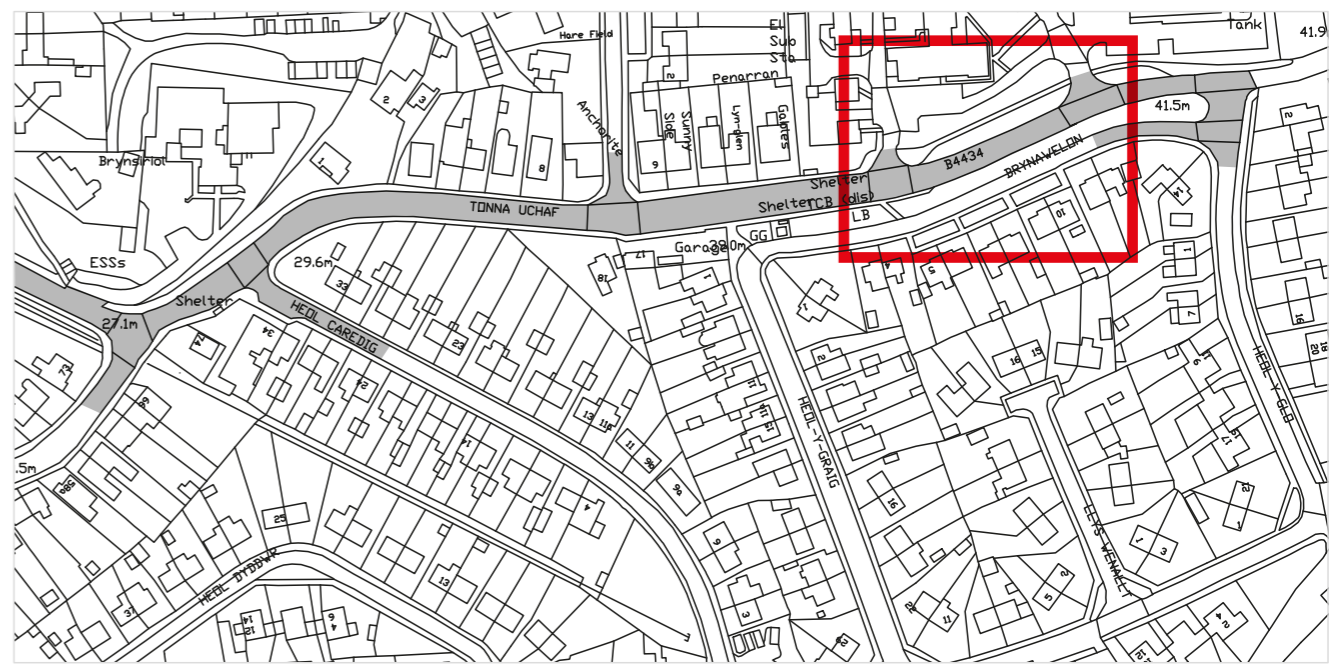
### Hospital Entrance

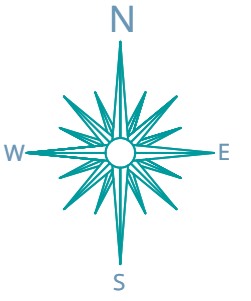
OPTION 2



- KEY**
-  Proposed tactile crossing point
  -  Existing road
  -  Existing footway
  -  Proposed footway
  -  Proposed speed plateaux
  -  Existing verge
  -  New gully location

Speed of road to become 20mph under the WG default 20mph proposal.

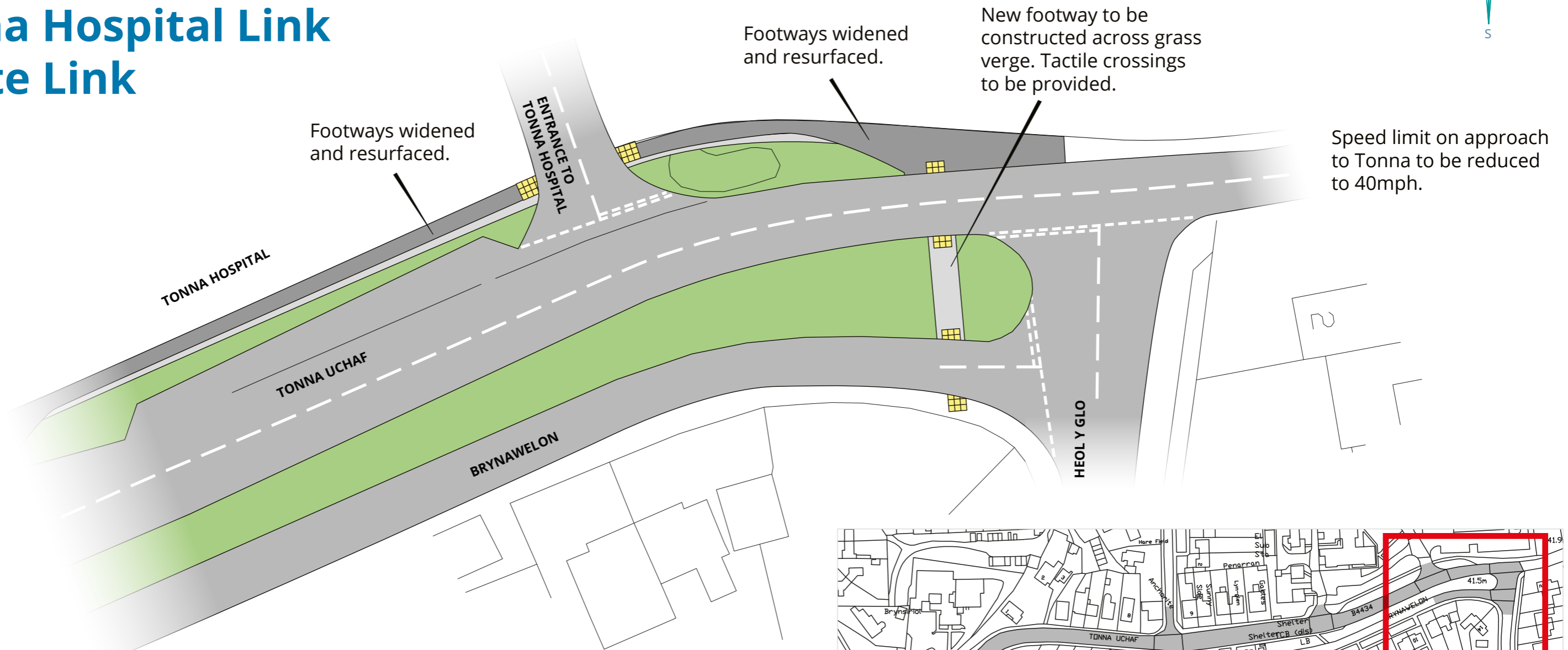










# Active Travel Route FR-TON-SU001

## Tonna Hospital Link

## Estate Link



- KEY**
-  Proposed tactile crossing point
  -  Existing road
  -  Existing footway
  -  Proposed footway
  -  Existing verge
  -  New gully location

Speed of road to become 20mph under the WG default 20mph proposal.

