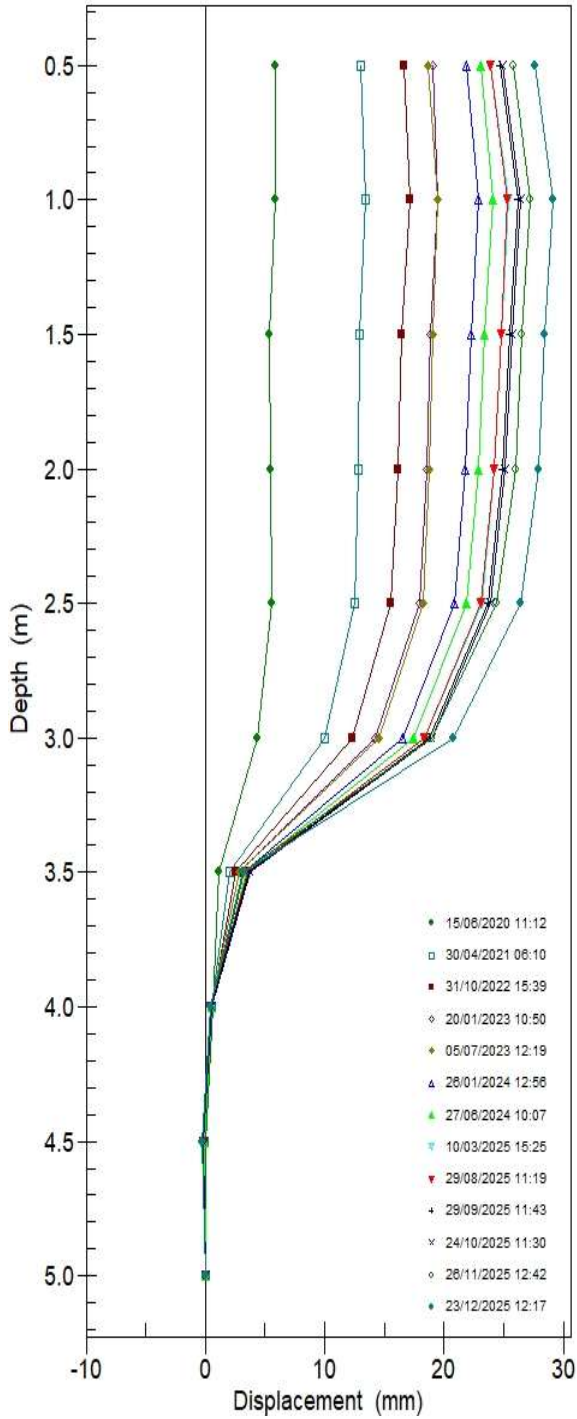


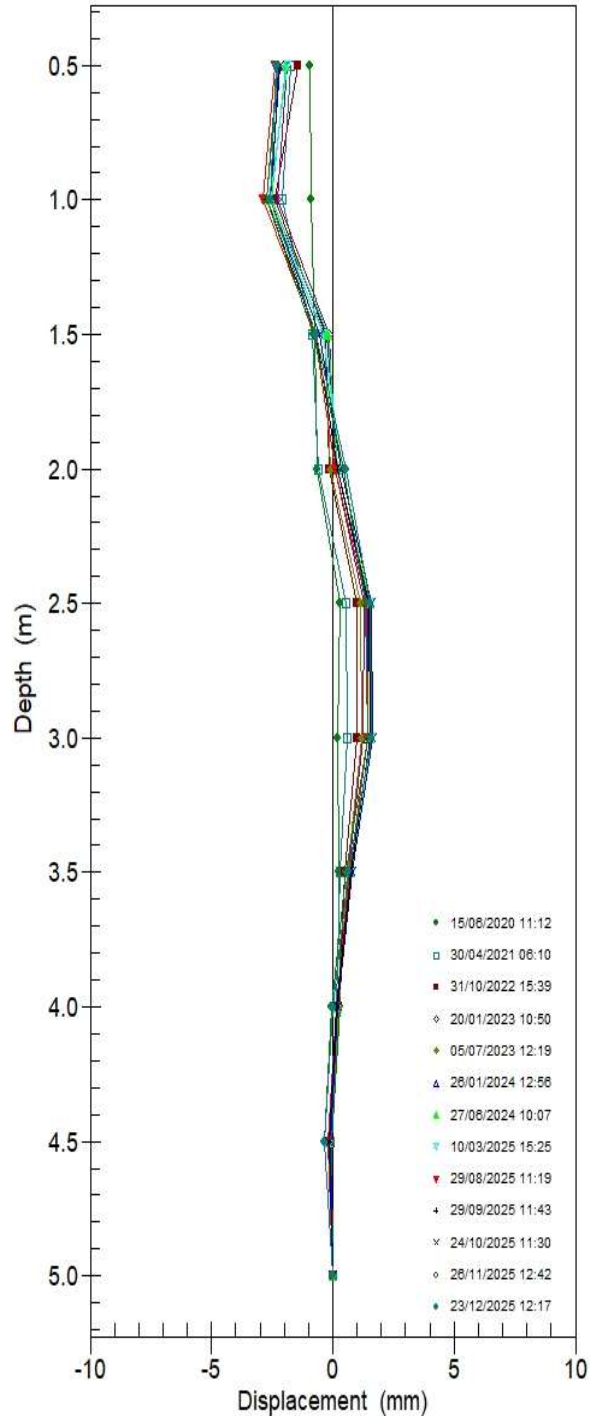
7234e:BH01 - A Axis Cumulative

Initial survey: 29/11/2019 09:16



7234e:BH01 - B Axis Cumulative

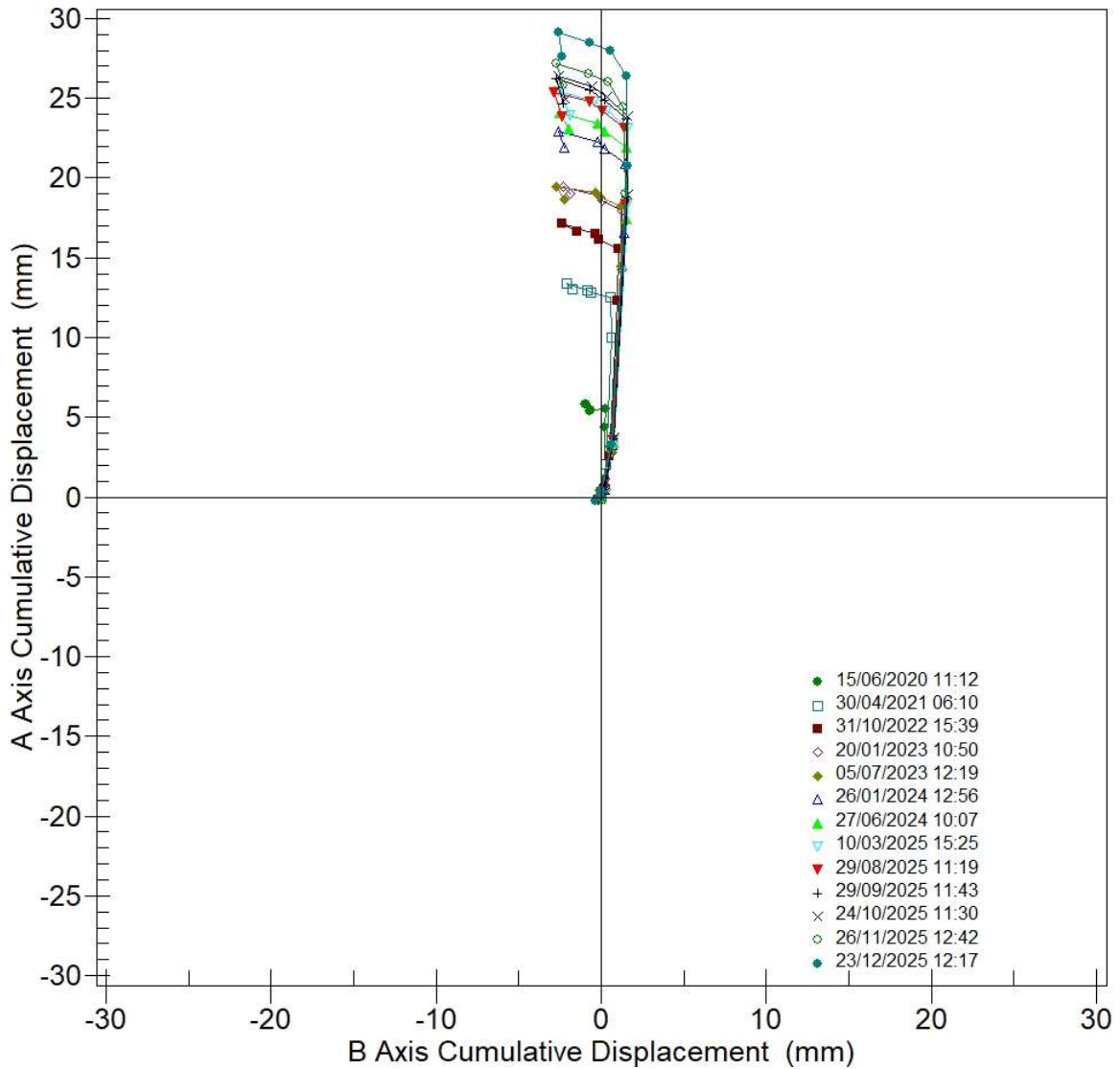
Initial survey: 29/11/2019 09:16



PROJECT: Godre'r Graig Landslip
 SITE: 7234e
 INSTALLATION: BH01
 COMPANY: ESP
 CLIENT: Neath Port Talbot Council
 NOTE:

7234e:BH01 - A Axis vs B Axis

Initial survey: 29/11/2019 09:16



PROJECT: Godre'r Graig Landslip
SITE: 7234e
INSTALLATION: BH01
COMPANY: ESP
CLIENT: Neath Port Talbot Council
NOTE:

PROJECT: Godre'r Graig Landslip
 SITE: 7234e
 INSTALLATION: BH01
 COMPANY: ESP
 CLIENT: Neath Port Talbot Council
 NOTE:

Cumulative Deflection Data in A Axis (mm):

Depth (m)	15/06/2020 11:12:12 (mm)	30/04/2021 06:10:48 (mm)	31/10/2022 15:39:57 (mm)	20/01/2023 10:50:13 (mm)	05/07/2023 12:19:39 (mm)	26/01/2024 12:56:43 (mm)	27/06/2024 10:07:29 (mm)
0.5	5.84	13.06	16.64	19.02	18.65	21.92	23.07
1.0	5.84	13.42	17.16	19.48	19.44	22.91	24.08
1.5	5.38	12.95	16.46	18.85	19.06	22.28	23.41
2.0	5.43	12.78	16.13	18.56	18.81	21.83	22.90
2.5	5.53	12.55	15.58	17.95	18.22	20.92	21.92
3.0	4.38	9.96	12.32	14.24	14.49	16.55	17.42
3.5	1.15	2.05	2.55	2.80	2.83	3.26	3.44
4.0	0.61	0.50	0.54	0.45	0.40	0.50	0.51
4.5	-0.02	-0.10	-0.08	-0.14	-0.15	-0.12	-0.11
5.0	0.00	0.00	0.00	0.00	0.00	0.00	0.00

PROJECT: Godre'r Graig Landslip
 SITE: 7234e
 INSTALLATION: BH01
 COMPANY: ESP
 CLIENT: Neath Port Talbot Council
 NOTE:

Cumulative Deflection Data in A Axis (mm):

Depth (m)	10/03/2025 15:25:21 (mm)	29/08/2025 11:19:58 (mm)	29/09/2025 11:43:39 (mm)	24/10/2025 11:30:18 (mm)	26/11/2025 12:42:02 (mm)	23/12/2025 12:17:33 (mm)
0.5	23.90	23.88	24.68	24.91	25.77	27.61
1.0	25.46	25.35	26.21	26.41	27.21	29.13
1.5	24.76	24.78	25.54	25.75	26.51	28.46
2.0	24.23	24.20	24.87	25.08	26.01	27.97
2.5	23.15	23.11	23.70	23.88	24.45	26.38
3.0	18.38	18.34	18.79	18.93	19.00	20.76
3.5	3.60	3.57	3.63	3.71	3.14	3.29
4.0	0.49	0.45	0.45	0.48	0.38	0.40
4.5	-0.13	-0.16	-0.16	-0.15	-0.28	-0.26
5.0	0.00	0.00	0.00	0.00	0.00	0.00

PROJECT: Godre'r Graig Landslip
 SITE: 7234e
 INSTALLATION: BH01
 COMPANY: ESP
 CLIENT: Neath Port Talbot Council
 NOTE:

Cumulative Deflection Data in B Axis (mm):

Depth (m)	15/06/2020 11:12:12 (mm)	30/04/2021 06:10:48 (mm)	31/10/2022 15:39:57 (mm)	20/01/2023 10:50:13 (mm)	05/07/2023 12:19:39 (mm)	26/01/2024 12:56:43 (mm)	27/06/2024 10:07:29 (mm)
0.5	-0.95	-1.72	-1.45	-1.90	-2.21	-2.25	-1.94
1.0	-0.92	-2.10	-2.36	-2.31	-2.74	-2.55	-2.52
1.5	-0.72	-0.85	-0.32	-0.16	-0.35	-0.23	-0.22
2.0	-0.66	-0.60	-0.13	0.10	-0.09	0.18	0.22
2.5	0.27	0.56	1.01	1.28	1.16	1.44	1.52
3.0	0.17	0.60	1.00	1.26	1.20	1.43	1.52
3.5	0.26	0.30	0.52	0.65	0.60	0.72	0.74
4.0	0.30	0.14	0.22	0.26	0.22	0.22	0.20
4.5	-0.03	-0.10	-0.10	-0.08	-0.10	-0.09	-0.13
5.0	0.00	0.00	0.00	0.00	0.00	0.00	0.00

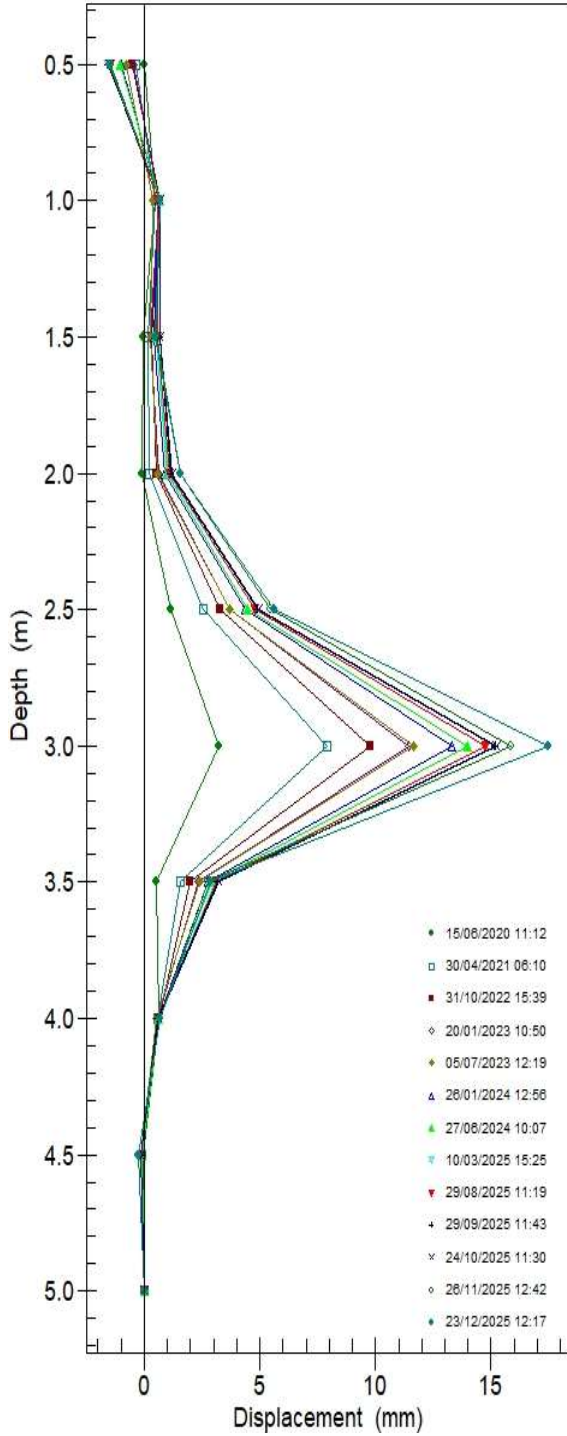
PROJECT: Godre'r Graig Landslip
 SITE: 7234e
 INSTALLATION: BH01
 COMPANY: ESP
 CLIENT: Neath Port Talbot Council
 NOTE:

Cumulative Deflection Data in B Axis (mm):

Depth (m)	10/03/2025 15:25:21 (mm)	29/08/2025 11:19:58 (mm)	29/09/2025 11:43:39 (mm)	24/10/2025 11:30:18 (mm)	26/11/2025 12:42:02 (mm)	23/12/2025 12:17:33 (mm)
0.5	-1.88	-2.36	-2.31	-2.18	-2.30	-2.35
1.0	-2.60	-2.86	-2.73	-2.59	-2.71	-2.59
1.5	-0.41	-0.73	-0.67	-0.55	-0.79	-0.67
2.0	0.32	0.08	0.19	0.33	0.42	0.55
2.5	1.60	1.40	1.51	1.60	1.32	1.52
3.0	1.58	1.46	1.54	1.62	1.43	1.59
3.5	0.78	0.69	0.73	0.78	0.56	0.63
4.0	0.18	0.14	0.16	0.17	-0.04	-0.02
4.5	-0.14	-0.18	-0.16	-0.16	-0.36	-0.33
5.0	0.00	0.00	0.00	0.00	0.00	0.00

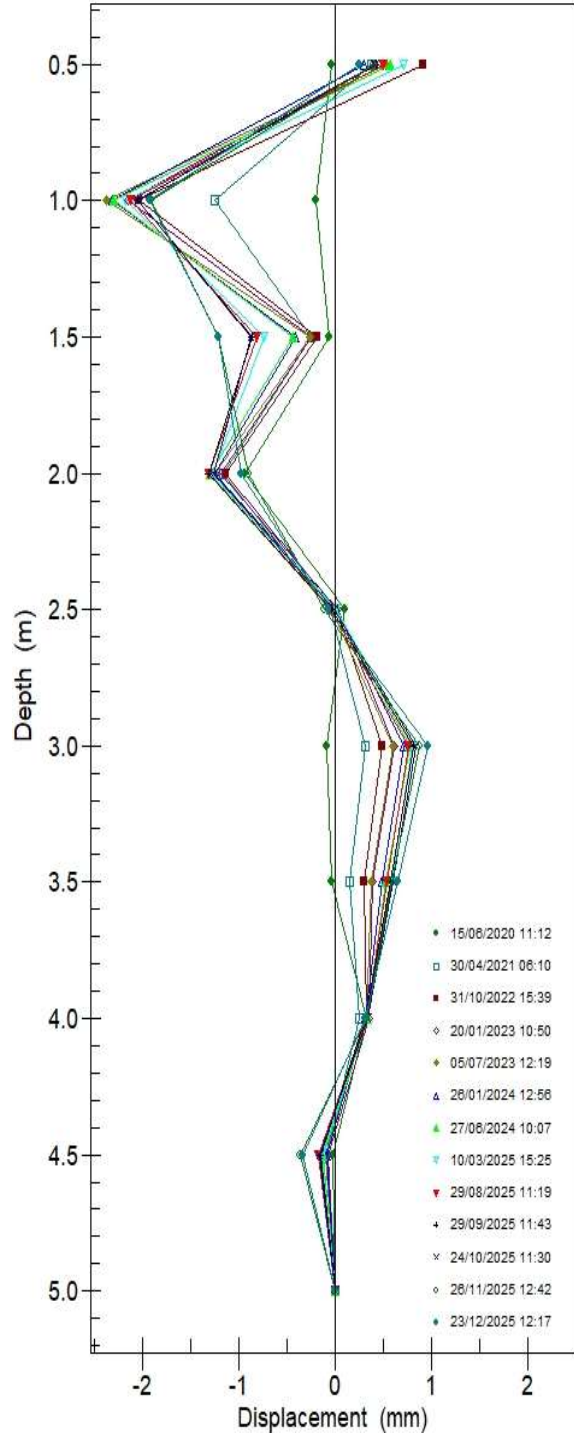
7234e:BH01 - A Axis Incremental

Initial survey: 29/11/2019 09:16



7234e:BH01 - B Axis Incremental

Initial survey: 29/11/2019 09:16



PROJECT: Godre'r Graig Landslip
SITE: 7234e
INSTALLATION: BH01
COMPANY: ESP
CLIENT: Neath Port Talbot Council
NOTE:

PROJECT: Godre'r Graig Landslip
 SITE: 7234e
 INSTALLATION: BH01
 COMPANY: ESP
 CLIENT: Neath Port Talbot Council
 NOTE:

Incremental Deflection Data in A Axis (mm):

Depth (m)	15/06/2020 11:12:12 (mm)	30/04/2021 06:10:48 (mm)	31/10/2022 15:39:57 (mm)	20/01/2023 10:50:13 (mm)	05/07/2023 12:19:39 (mm)	26/01/2024 12:56:43 (mm)	27/06/2024 10:07:29 (mm)
0.5	0.00	-0.35	-0.52	-0.46	-0.79	-0.99	-1.01
1.0	0.46	0.46	0.70	0.62	0.38	0.63	0.68
1.5	-0.05	0.18	0.33	0.30	0.24	0.45	0.51
2.0	-0.10	0.23	0.55	0.61	0.60	0.91	0.98
2.5	1.15	2.58	3.27	3.71	3.73	4.37	4.50
3.0	3.23	7.91	9.77	11.44	11.66	13.29	13.98
3.5	0.53	1.55	2.01	2.35	2.43	2.76	2.92
4.0	0.63	0.60	0.62	0.59	0.55	0.61	0.63
4.5	-0.02	-0.10	-0.08	-0.14	-0.15	-0.12	-0.11
5.0	0.00	0.00	0.00	0.00	0.00	0.00	0.00

PROJECT: Godre'r Graig Landslip
 SITE: 7234e
 INSTALLATION: BH01
 COMPANY: ESP
 CLIENT: Neath Port Talbot Council
 NOTE:

Incremental Deflection Data in A Axis (mm):

Depth (m)	10/03/2025 15:25:21 (mm)	29/08/2025 11:19:58 (mm)	29/09/2025 11:43:39 (mm)	24/10/2025 11:30:18 (mm)	26/11/2025 12:42:02 (mm)	23/12/2025 12:17:33 (mm)
0.5	-1.56	-1.47	-1.54	-1.50	-1.44	-1.52
1.0	0.70	0.56	0.67	0.66	0.69	0.67
1.5	0.54	0.58	0.68	0.67	0.50	0.49
2.0	1.08	1.09	1.17	1.20	1.56	1.59
2.5	4.77	4.78	4.92	4.95	5.45	5.62
3.0	14.79	14.77	15.16	15.21	15.86	17.48
3.5	3.10	3.12	3.18	3.23	2.75	2.89
4.0	0.63	0.61	0.61	0.63	0.66	0.66
4.5	-0.13	-0.16	-0.16	-0.15	-0.28	-0.26
5.0	0.00	0.00	0.00	0.00	0.00	0.00

PROJECT: Godre'r Graig Landslip
 SITE: 7234e
 INSTALLATION: BH01
 COMPANY: ESP
 CLIENT: Neath Port Talbot Council
 NOTE:

Incremental Deflection Data in B Axis (mm):

Depth (m)	15/06/2020 11:12:12 (mm)	30/04/2021 06:10:48 (mm)	31/10/2022 15:39:57 (mm)	20/01/2023 10:50:13 (mm)	05/07/2023 12:19:39 (mm)	26/01/2024 12:56:43 (mm)	27/06/2024 10:07:29 (mm)
0.5	-0.03	0.38	0.91	0.41	0.52	0.30	0.58
1.0	-0.19	-1.25	-2.05	-2.15	-2.39	-2.32	-2.30
1.5	-0.06	-0.24	-0.19	-0.26	-0.26	-0.42	-0.44
2.0	-0.93	-1.16	-1.15	-1.18	-1.25	-1.26	-1.30
2.5	0.10	-0.05	0.01	0.02	-0.04	0.01	0.00
3.0	-0.09	0.31	0.49	0.61	0.60	0.72	0.78
3.5	-0.04	0.16	0.30	0.39	0.37	0.50	0.53
4.0	0.33	0.24	0.32	0.34	0.33	0.31	0.33
4.5	-0.03	-0.10	-0.10	-0.08	-0.10	-0.09	-0.13
5.0	0.00	0.00	0.00	0.00	0.00	0.00	0.00

PROJECT: Godre'r Graig Landslip
 SITE: 7234e
 INSTALLATION: BH01
 COMPANY: ESP
 CLIENT: Neath Port Talbot Council
 NOTE:

Incremental Deflection Data in B Axis (mm):

Depth (m)	10/03/2025 15:25:21 (mm)	29/08/2025 11:19:58 (mm)	29/09/2025 11:43:39 (mm)	24/10/2025 11:30:18 (mm)	26/11/2025 12:42:02 (mm)	23/12/2025 12:17:33 (mm)
0.5	0.72	0.50	0.42	0.41	0.41	0.25
1.0	-2.18	-2.14	-2.06	-2.05	-1.92	-1.92
1.5	-0.73	-0.81	-0.86	-0.87	-1.21	-1.21
2.0	-1.28	-1.32	-1.32	-1.27	-0.90	-0.98
2.5	0.01	-0.06	-0.04	-0.02	-0.11	-0.07
3.0	0.80	0.77	0.81	0.84	0.88	0.96
3.5	0.60	0.55	0.58	0.61	0.60	0.65
4.0	0.32	0.32	0.31	0.33	0.33	0.31
4.5	-0.14	-0.18	-0.16	-0.16	-0.36	-0.33
5.0	0.00	0.00	0.00	0.00	0.00	0.00