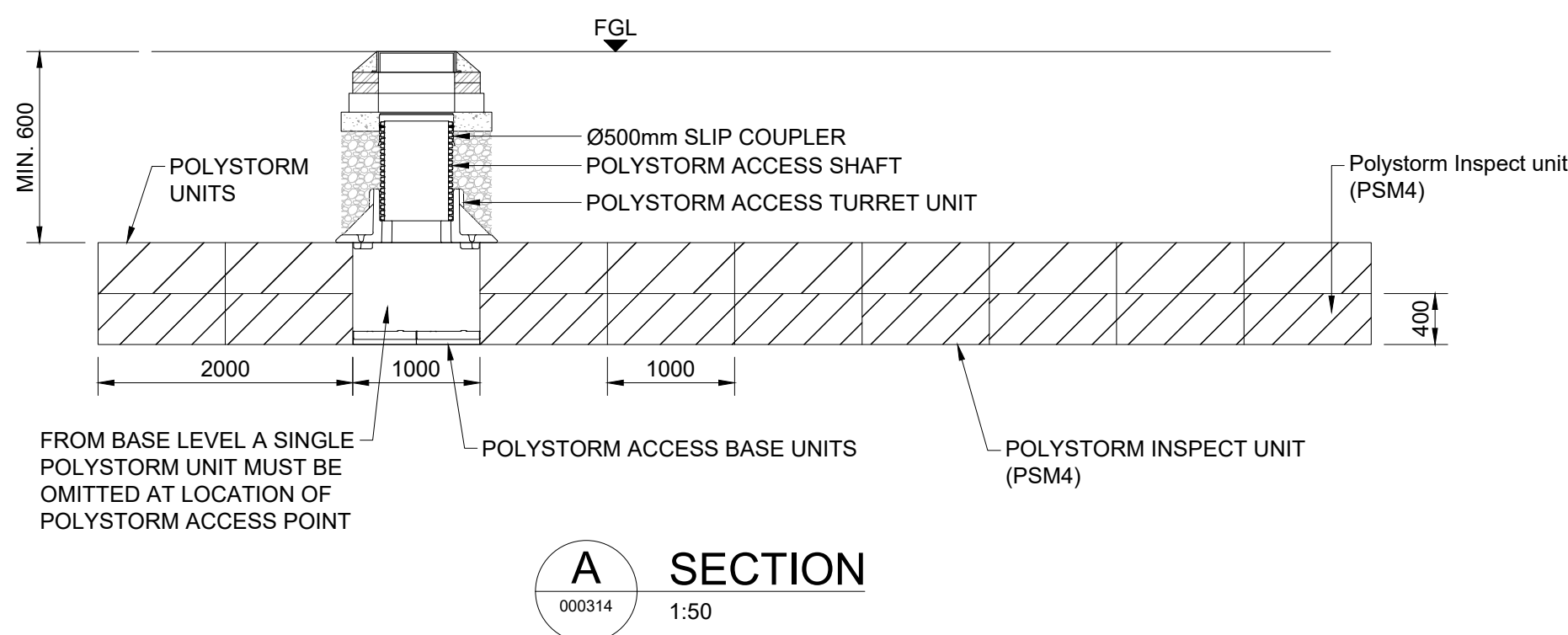
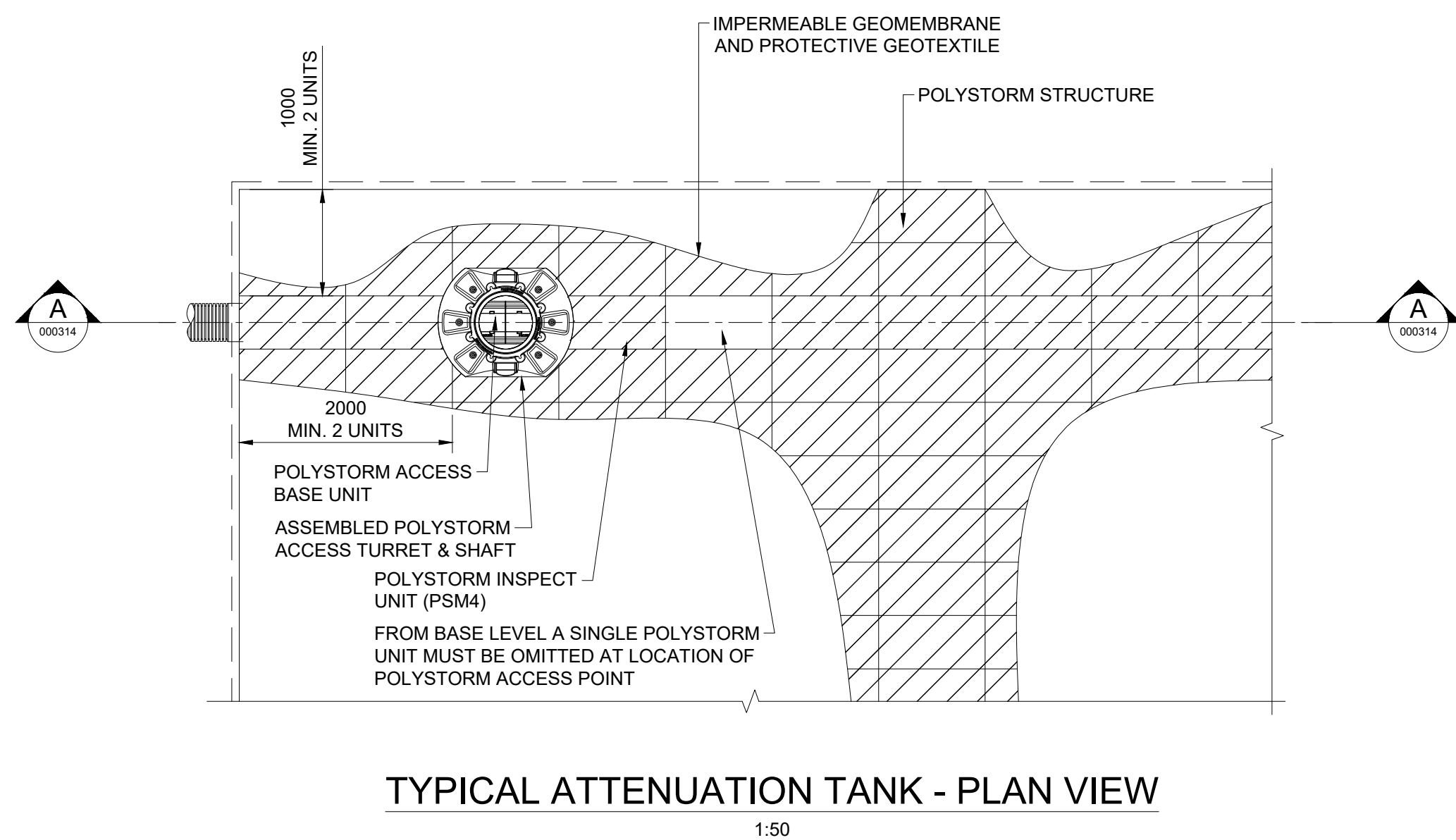
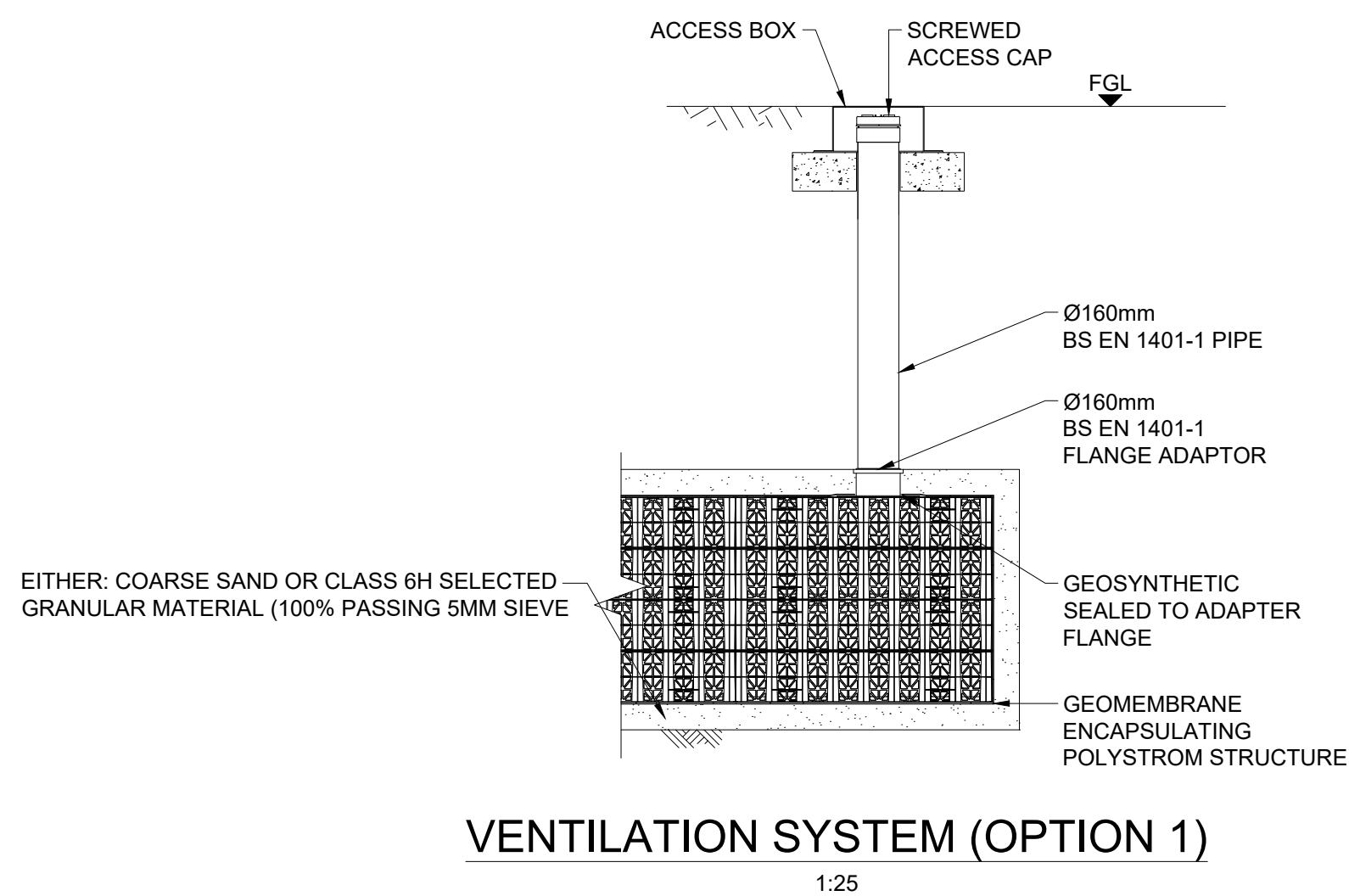
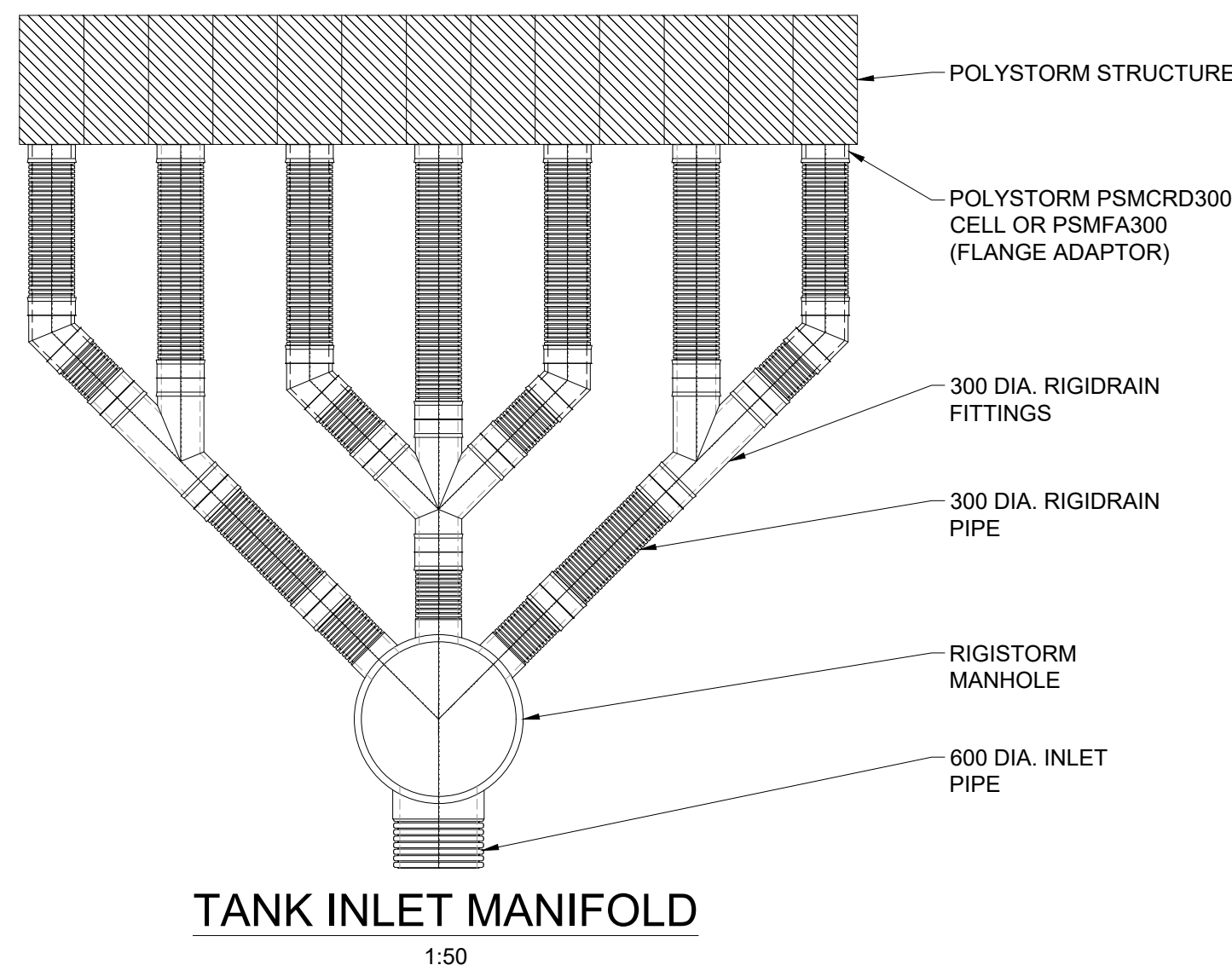
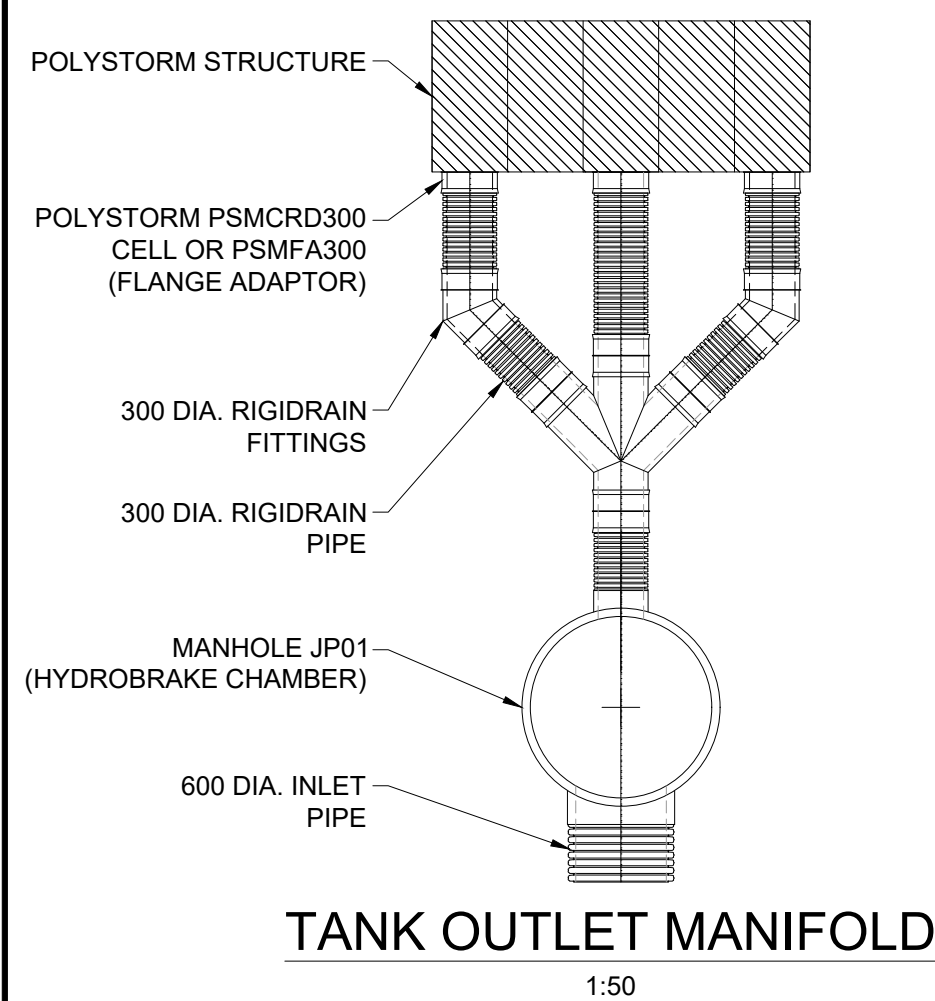


DO NOT SCALE

Millimetres

0 10 100





This map is reproduced from Ordnance Survey material with the permission of Ordnance Survey on behalf of the Controller of Her Majesty's Stationery Office © Crown copyright. Unauthorised reproduction infringes Crown copyright and may lead to prosecution or civil proceedings. (Neath Port Talbot Council) – 100023392 – 2024

NOTES

1. ALL DIMENSIONS ARE IN MILLIMETRES UNLESS OTHERWISE NOTED.
2. ALL LEVELS ARE IN METRES ABOVE ORDNANCE DATUM UNLESS OTHERWISE NOTED.

Description						
Status	Revision	Drawn	Checked	Reviewed	Authorised	Issue Date
Description						
Status	Revision	Drawn	Checked	Reviewed	Authorised	Issue Date
Description						
Status	Revision	Drawn	Checked	Reviewed	Authorised	Issue Date
Description						
Status	Revision	Drawn	Checked	Reviewed	Authorised	Issue Date
Description						
Status	Revision	Drawn	Checked	Reviewed	Authorised	Issue Date
Description						
Status	Revision	Drawn	Checked	Reviewed	Authorised	Issue Date
S0	P01.3	ME	---	---	---	07/04/25

Drawing Suitability	Status
WORK IN PROGRESS	S0
 <p>SNC • LAVALIN ATKINS</p> <p>Member of the SNC-Lavalin Group</p> <p>Copyright © SNC Lavalin (2019)</p>	<p>West Glamorgan House 12 Orchard Street Swansea West Glamorgan SA1 5AD</p> <p>Tel: +44 (0)1792 641172 Fax: +44 (0)1792 472019</p> <p>www.atkinsglobal.com</p>
Client	
 <p>Neath Port Talbot County Borough</p> <p>Neath Port Talbot County Borough Council</p>	<p>NEATH PORT TALBOT COUNTY BOROUGH COUNCIL</p>

Project Title							
GRANDISON BROOK							
Drawing Title							
<p style="text-align: center;"> JERSEY PARK BELOW GROUND ATTENUATION DRAINAGE DETAILS SHEET 1 OF 2 </p>							
Drawing Number							
Project		Originator		Volume			
NE05_001		- ATK		- GEN -			
SWMWREC		- DR		- CD - 000314			
Location		Type		Role		Number	
Original Size: A1		Scale: AS SHOWN		Project Ref. No: 5192793		Sheet: of	
						Rev: P01.3	

This Drawing is saved on ProjectWise. Plotted: 07/04/2025 15:20:00 By: MORG6740