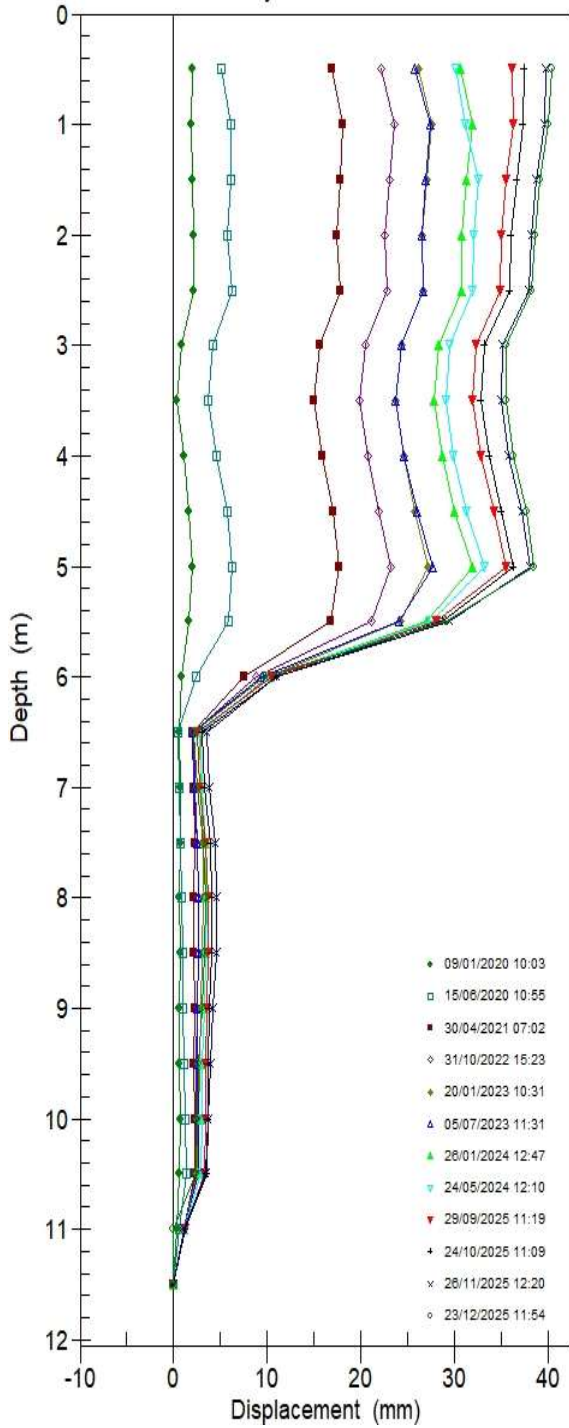


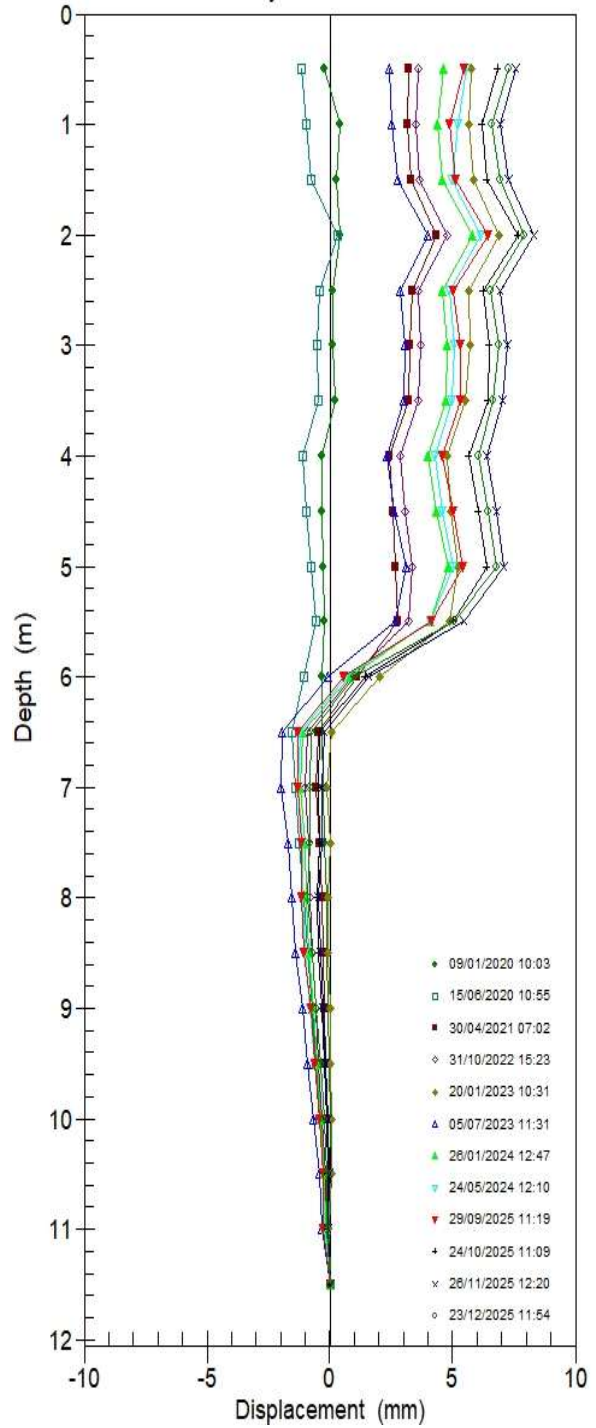
7234e:BH05 - A Axis Cumulative

Initial survey: 29/11/2019 09:49



7234e:BH05 - B Axis Cumulative

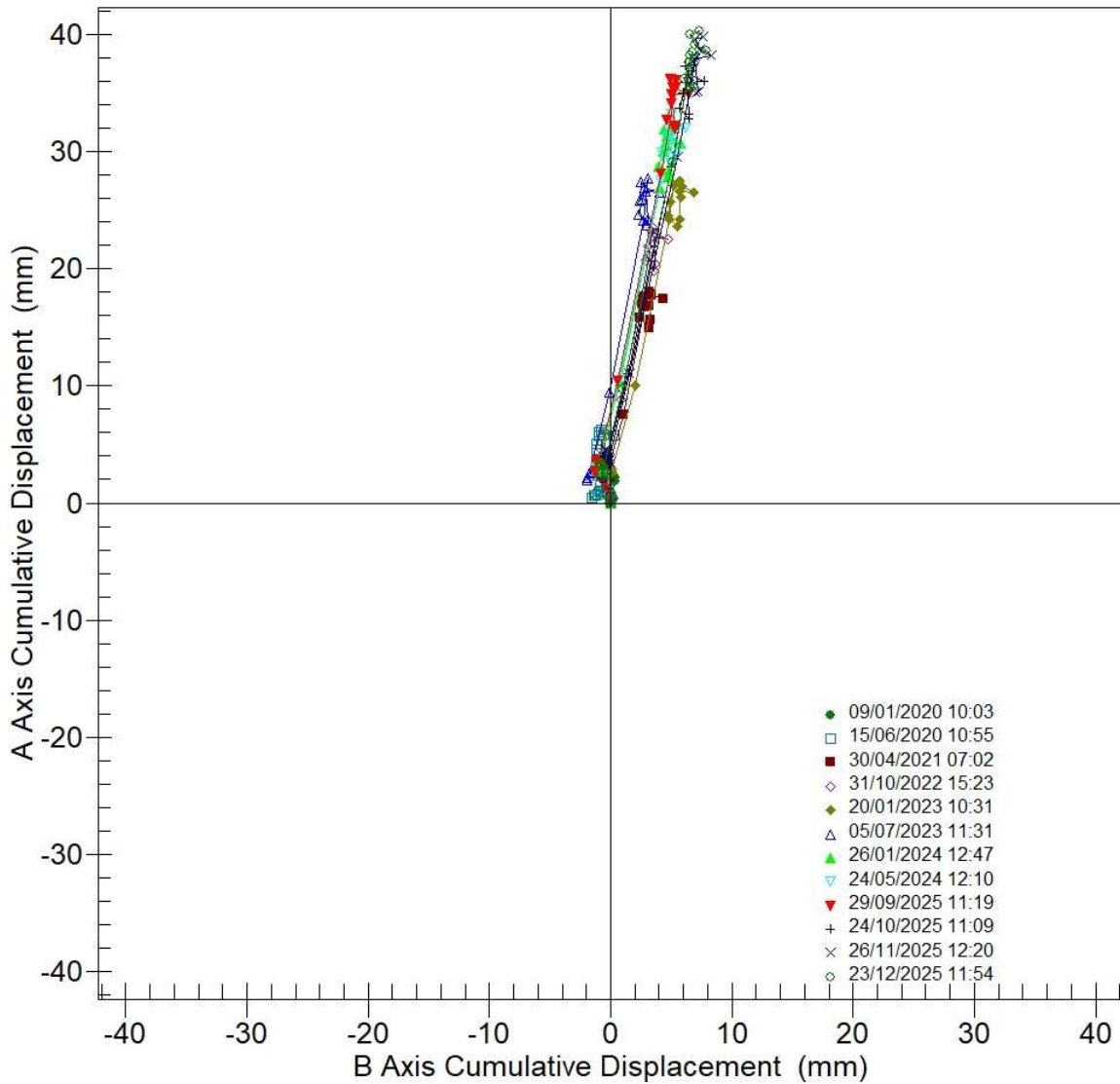
Initial survey: 29/11/2019 09:49



PROJECT:
 Godre'r Graig
 SITE: 7234e
 INSTALLATION: BH05
 COMPANY: ESP
 CLIENT: Neath Port Talbot Council
 NOTE:

7234e:BH05 - A Axis vs B Axis

Initial survey: 29/11/2019 09:49



PROJECT:
Godre'r Graig
SITE: 7234e
INSTALLATION: BH05
COMPANY: ESP
CLIENT: Neath Port Talbot Council
NOTE:

PROJECT:
 Godre'r Graig
 SITE: 7234e
 INSTALLATION: BH05
 COMPANY: ESP
 CLIENT: Neath Port Talbot Council
 NOTE:

Cumulative Deflection Data in A Axis (mm):

Depth (m)	09/01/2020 10:03:42 (mm)	15/06/2020 10:55:20 (mm)	30/04/2021 07:02:01 (mm)	31/10/2022 15:23:24 (mm)	20/01/2023 10:31:34 (mm)	05/07/2023 11:31:05 (mm)	26/01/2024 12:47:05 (mm)
0.5	2.04	5.06	16.85	22.09	26.06	25.77	30.53
1.0	1.84	6.04	18.01	23.48	27.51	27.39	31.89
1.5	2.03	6.05	17.82	23.00	26.97	26.92	31.26
2.0	2.13	5.77	17.43	22.53	26.48	26.45	30.73
2.5	2.13	6.28	17.74	22.72	26.58	26.57	30.70
3.0	0.83	4.22	15.58	20.40	24.24	24.24	28.30
3.5	0.35	3.67	14.91	19.82	23.64	23.67	27.79
4.0	1.09	4.55	15.85	20.71	24.50	24.60	28.65
4.5	1.60	5.71	16.99	21.91	25.69	25.90	29.96
5.0	1.94	6.27	17.64	23.20	27.09	27.69	31.82
5.5	1.65	5.88	16.69	21.10	24.22	24.05	26.94
6.0	0.85	2.36	7.51	8.82	10.03	9.46	10.36
6.5	0.63	0.48	2.03	2.17	2.88	1.96	2.76
7.0	0.66	0.61	2.13	2.25	2.90	2.11	2.92
7.5	0.66	0.69	2.19	2.49	3.09	2.56	3.38
8.0	0.64	0.79	2.17	2.58	3.13	2.67	3.46
8.5	0.64	0.91	2.18	2.58	3.06	2.67	3.40
9.0	0.64	1.01	2.21	2.47	2.86	2.51	3.21
9.5	0.62	1.10	2.18	2.40	2.71	2.51	3.05
10.0	0.65	1.23	2.22	2.42	2.65	2.57	2.97
10.5	0.62	1.33	2.19	2.41	2.56	2.60	2.87
11.0	0.35	0.64	1.06	1.06	1.11	1.11	1.14
11.5	0.00	0.00	0.00	0.00	0.00	0.00	0.00

PROJECT:
 Godre'r Graig
 SITE: 7234e
 INSTALLATION: BH05
 COMPANY: ESP
 CLIENT: Neath Port Talbot Council
 NOTE:

Cumulative Deflection Data in A Axis (mm):

Depth (m)	24/05/2024 12:10:17 (mm)	29/09/2025 11:19:18 (mm)	24/10/2025 11:09:32 (mm)	26/11/2025 12:20:18 (mm)	23/12/2025 11:54:46 (mm)
0.5	30.06	36.12	37.36	39.72	40.30
1.0	31.16	36.17	37.31	39.55	39.95
1.5	32.52	35.48	36.56	38.68	39.06
2.0	31.95	34.93	35.96	38.15	38.54
2.5	31.90	34.87	35.88	37.85	38.18
3.0	29.46	32.22	33.16	35.09	35.46
3.5	28.99	31.84	32.77	34.94	35.40
4.0	29.84	32.71	33.63	35.72	36.19
4.5	31.21	34.11	34.99	37.08	37.59
5.0	33.13	35.43	36.23	38.07	38.46
5.5	27.54	28.05	28.67	29.47	29.07
6.0	10.39	10.46	10.99	11.03	9.69
6.5	2.80	2.56	3.08	3.54	2.17
7.0	2.99	2.71	3.21	3.74	2.46
7.5	3.44	3.43	3.91	4.43	3.18
8.0	3.52	3.64	4.09	4.59	3.35
8.5	3.45	3.63	4.04	4.51	3.30
9.0	3.28	3.47	3.82	4.18	3.01
9.5	3.05	3.36	3.65	3.86	2.68
10.0	2.95	3.39	3.61	3.72	2.55
10.5	2.86	3.32	3.48	3.46	2.33
11.0	1.07	1.16	1.22	1.04	-0.06
11.5	0.00	0.00	0.00	0.00	0.00

PROJECT:
 Godre'r Graig
 SITE: 7234e
 INSTALLATION: BH05
 COMPANY: ESP
 CLIENT: Neath Port Talbot Council
 NOTE:

Cumulative Deflection Data in B Axis (mm):

Depth (m)	09/01/2020 10:03:42 (mm)	15/06/2020 10:55:20 (mm)	30/04/2021 07:02:01 (mm)	31/10/2022 15:23:24 (mm)	20/01/2023 10:31:34 (mm)	05/07/2023 11:31:05 (mm)	26/01/2024 12:47:05 (mm)
0.5	-0.21	-1.14	3.23	3.59	5.78	2.45	4.63
1.0	0.40	-0.98	3.17	3.52	5.68	2.54	4.41
1.5	0.27	-0.75	3.32	3.67	5.84	2.78	4.61
2.0	0.42	0.30	4.35	4.77	6.88	4.01	5.82
2.5	0.13	-0.42	3.35	3.60	5.65	2.85	4.56
3.0	0.13	-0.51	3.27	3.70	5.73	3.07	4.80
3.5	0.25	-0.46	3.19	3.60	5.54	3.04	4.73
4.0	-0.34	-1.12	2.45	2.87	4.76	2.35	4.00
4.5	-0.33	-0.96	2.59	3.06	4.95	2.64	4.35
5.0	-0.27	-0.78	2.69	3.35	5.23	3.10	4.84
5.5	-0.24	-0.58	2.79	3.21	4.87	2.68	4.08
6.0	-0.33	-1.06	1.10	0.91	2.04	-0.09	0.82
6.5	-0.34	-1.52	-0.47	-0.90	0.08	-1.91	-1.11
7.0	-0.28	-1.38	-0.55	-1.01	-0.12	-1.97	-1.19
7.5	-0.23	-1.24	-0.42	-0.84	0.00	-1.70	-1.01
8.0	-0.15	-1.06	-0.31	-0.82	-0.07	-1.54	-0.98
8.5	-0.12	-0.91	-0.26	-0.72	-0.05	-1.39	-0.87
9.0	-0.07	-0.73	-0.20	-0.55	0.04	-1.11	-0.64
9.5	-0.04	-0.57	-0.17	-0.45	0.03	-0.90	-0.51
10.0	0.01	-0.40	-0.13	-0.32	0.05	-0.65	-0.35
10.5	0.07	-0.16	-0.04	-0.19	0.06	-0.43	-0.20
11.0	-0.01	-0.13	-0.09	-0.17	-0.06	-0.31	-0.17
11.5	0.00	0.00	0.00	0.00	0.00	0.00	0.00

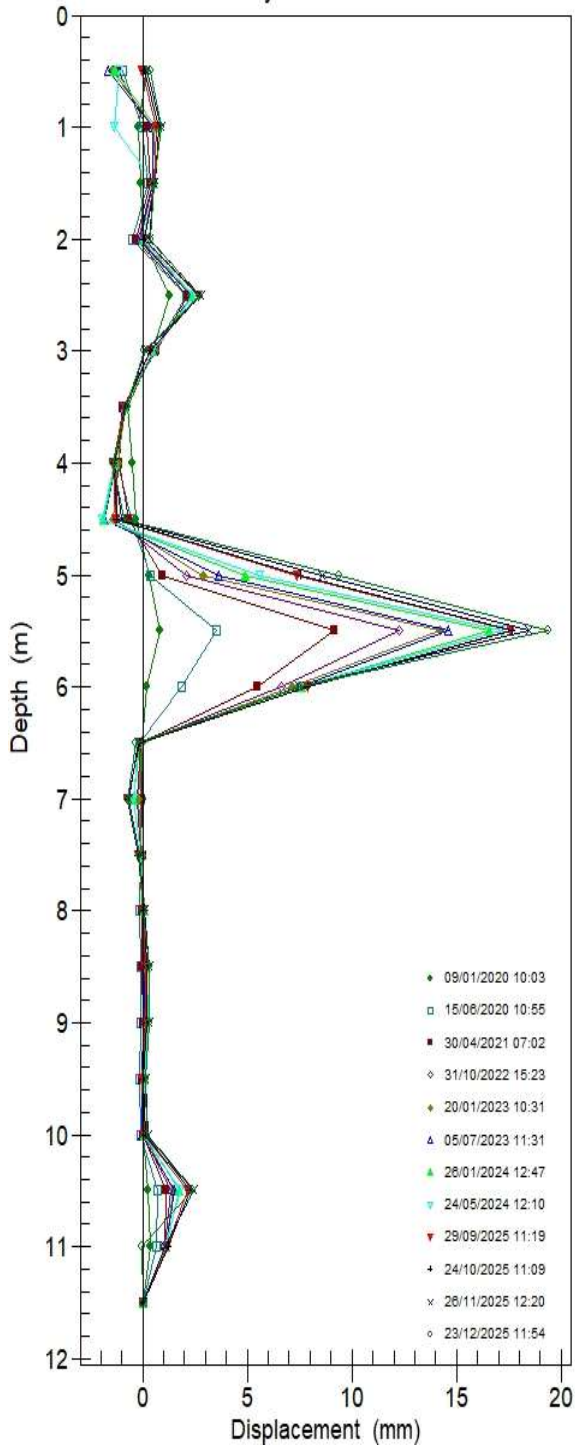
PROJECT:
 Godre'r Graig
 SITE: 7234e
 INSTALLATION: BH05
 COMPANY: ESP
 CLIENT: Neath Port Talbot Council
 NOTE:

Cumulative Deflection Data in B Axis (mm):

Depth (m)	24/05/2024 12:10:17 (mm)	29/09/2025 11:19:18 (mm)	24/10/2025 11:09:32 (mm)	26/11/2025 12:20:18 (mm)	23/12/2025 11:54:46 (mm)
0.5	5.57	5.45	6.84	7.59	7.29
1.0	5.22	4.90	6.21	6.96	6.58
1.5	4.96	5.11	6.42	7.29	6.92
2.0	6.17	6.43	7.69	8.31	7.93
2.5	4.85	5.05	6.24	6.94	6.55
3.0	5.09	5.30	6.49	7.25	6.89
3.5	5.00	5.32	6.45	7.04	6.65
4.0	4.26	4.60	5.68	6.42	6.07
4.5	4.60	5.01	6.03	6.77	6.46
5.0	5.04	5.41	6.39	7.07	6.78
5.5	4.11	4.15	5.04	5.47	5.10
6.0	0.66	0.56	1.44	1.59	0.99
6.5	-1.22	-1.29	-0.44	-0.22	-0.77
7.0	-1.29	-1.28	-0.47	-0.31	-0.82
7.5	-1.11	-1.15	-0.44	-0.34	-0.80
8.0	-1.09	-1.15	-0.50	-0.47	-0.89
8.5	-0.99	-1.04	-0.45	-0.39	-0.73
9.0	-0.80	-0.78	-0.30	-0.27	-0.56
9.5	-0.62	-0.60	-0.21	-0.16	-0.39
10.0	-0.44	-0.43	-0.14	-0.09	-0.22
10.5	-0.26	-0.28	-0.07	-0.02	-0.11
11.0	-0.23	-0.25	-0.14	-0.09	-0.11
11.5	0.00	0.00	0.00	0.00	0.00

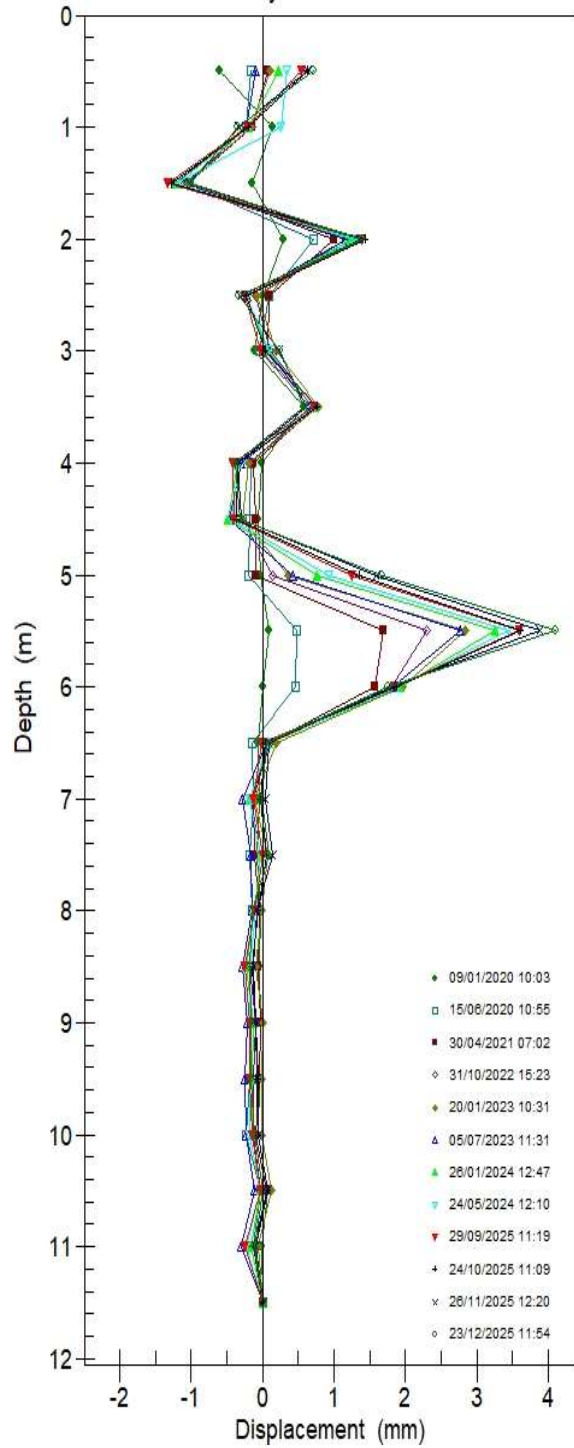
7234e:BH05 - A Axis Incremental

Initial survey: 29/11/2019 09:49



7234e:BH05 - B Axis Incremental

Initial survey: 29/11/2019 09:49



PROJECT:
 Godre'r Graig
 SITE: 7234e
 INSTALLATION: BH05
 COMPANY: ESP
 CLIENT: Neath Port Talbot Council
 NOTE:

PROJECT:
 Godre'r Graig
 SITE: 7234e
 INSTALLATION: BH05
 COMPANY: ESP
 CLIENT: Neath Port Talbot Council
 NOTE:

Incremental Deflection Data in A Axis (mm):

Depth (m)	09/01/2020 10:03:42 (mm)	15/06/2020 10:55:20 (mm)	30/04/2021 07:02:01 (mm)	31/10/2022 15:23:24 (mm)	20/01/2023 10:31:34 (mm)	05/07/2023 11:31:05 (mm)	26/01/2024 12:47:05 (mm)
0.5	0.20	-0.98	-1.16	-1.39	-1.45	-1.62	-1.37
1.0	-0.19	-0.01	0.19	0.48	0.54	0.47	0.63
1.5	-0.10	0.28	0.39	0.47	0.48	0.47	0.53
2.0	0.00	-0.51	-0.31	-0.19	-0.09	-0.12	0.03
2.5	1.30	2.07	2.16	2.32	2.34	2.33	2.40
3.0	0.48	0.55	0.68	0.58	0.61	0.57	0.51
3.5	-0.74	-0.88	-0.94	-0.89	-0.86	-0.93	-0.86
4.0	-0.50	-1.16	-1.14	-1.21	-1.19	-1.30	-1.31
4.5	-0.34	-0.56	-0.66	-1.29	-1.40	-1.79	-1.86
5.0	0.28	0.39	0.95	2.11	2.87	3.64	4.89
5.5	0.81	3.53	9.18	12.28	14.19	14.59	16.58
6.0	0.22	1.88	5.47	6.65	7.15	7.50	7.60
6.5	-0.03	-0.13	-0.10	-0.08	-0.03	-0.15	-0.15
7.0	0.00	-0.08	-0.06	-0.24	-0.19	-0.45	-0.46
7.5	0.02	-0.10	0.02	-0.09	-0.03	-0.10	-0.09
8.0	0.00	-0.12	-0.01	0.01	0.07	0.00	0.06
8.5	0.01	-0.10	-0.03	0.10	0.20	0.15	0.19
9.0	0.02	-0.09	0.03	0.07	0.15	0.01	0.16
9.5	-0.03	-0.13	-0.05	-0.02	0.06	-0.06	0.08
10.0	0.03	-0.10	0.03	0.01	0.09	-0.03	0.10
10.5	0.26	0.69	1.14	1.35	1.45	1.49	1.73
11.0	0.35	0.64	1.06	1.06	1.11	1.11	1.14
11.5	0.00	0.00	0.00	0.00	0.00	0.00	0.00

PROJECT:
 Godre'r Graig
 SITE: 7234e
 INSTALLATION: BH05
 COMPANY: ESP
 CLIENT: Neath Port Talbot Council
 NOTE:

Incremental Deflection Data in A Axis (mm):

Depth (m)	24/05/2024 12:10:17 (mm)	29/09/2025 11:19:18 (mm)	24/10/2025 11:09:32 (mm)	26/11/2025 12:20:18 (mm)	23/12/2025 11:54:46 (mm)
0.5	-1.10	-0.05	0.06	0.18	0.35
1.0	-1.36	0.68	0.75	0.87	0.90
1.5	0.57	0.55	0.60	0.53	0.51
2.0	0.05	0.06	0.09	0.30	0.37
2.5	2.44	2.65	2.71	2.75	2.71
3.0	0.47	0.38	0.39	0.16	0.06
3.5	-0.85	-0.87	-0.86	-0.78	-0.78
4.0	-1.37	-1.40	-1.36	-1.36	-1.40
4.5	-1.92	-1.32	-1.24	-1.00	-0.87
5.0	5.59	7.38	7.56	8.60	9.39
5.5	17.16	17.59	17.68	18.44	19.38
6.0	7.59	7.90	7.92	7.49	7.52
6.5	-0.19	-0.15	-0.13	-0.21	-0.30
7.0	-0.44	-0.72	-0.70	-0.68	-0.72
7.5	-0.08	-0.21	-0.18	-0.16	-0.18
8.0	0.07	0.01	0.06	0.08	0.05
8.5	0.17	0.16	0.22	0.34	0.30
9.0	0.23	0.11	0.17	0.32	0.32
9.5	0.10	-0.03	0.03	0.14	0.13
10.0	0.09	0.08	0.14	0.26	0.23
10.5	1.80	2.16	2.26	2.42	2.39
11.0	1.07	1.16	1.22	1.04	-0.06
11.5	0.00	0.00	0.00	0.00	0.00

PROJECT:
 Godre'r Graig
 SITE: 7234e
 INSTALLATION: BH05
 COMPANY: ESP
 CLIENT: Neath Port Talbot Council
 NOTE:

Incremental Deflection Data in B Axis (mm):

Depth (m)	09/01/2020 10:03:42 (mm)	15/06/2020 10:55:20 (mm)	30/04/2021 07:02:01 (mm)	31/10/2022 15:23:24 (mm)	20/01/2023 10:31:34 (mm)	05/07/2023 11:31:05 (mm)	26/01/2024 12:47:05 (mm)
0.5	-0.61	-0.16	0.07	0.07	0.10	-0.09	0.22
1.0	0.14	-0.23	-0.15	-0.15	-0.16	-0.23	-0.19
1.5	-0.15	-1.05	-1.04	-1.10	-1.04	-1.24	-1.21
2.0	0.28	0.72	1.00	1.17	1.24	1.16	1.26
2.5	0.00	0.09	0.09	-0.10	-0.09	-0.22	-0.24
3.0	-0.11	-0.05	0.08	0.10	0.20	0.03	0.08
3.5	0.59	0.66	0.74	0.72	0.78	0.69	0.73
4.0	-0.01	-0.16	-0.13	-0.19	-0.20	-0.30	-0.35
4.5	-0.05	-0.18	-0.10	-0.29	-0.27	-0.46	-0.49
5.0	-0.03	-0.20	-0.10	0.14	0.36	0.43	0.76
5.5	0.09	0.47	1.69	2.30	2.84	2.77	3.27
6.0	0.01	0.47	1.57	1.81	1.96	1.82	1.93
6.5	-0.06	-0.15	0.08	0.11	0.20	0.06	0.08
7.0	-0.05	-0.14	-0.13	-0.17	-0.12	-0.28	-0.18
7.5	-0.09	-0.18	-0.11	-0.03	0.07	-0.16	-0.03
8.0	-0.03	-0.15	-0.05	-0.09	-0.02	-0.15	-0.11
8.5	-0.05	-0.18	-0.06	-0.18	-0.09	-0.28	-0.23
9.0	-0.03	-0.16	-0.03	-0.10	0.01	-0.21	-0.13
9.5	-0.05	-0.18	-0.04	-0.13	-0.02	-0.25	-0.16
10.0	-0.06	-0.24	-0.09	-0.13	-0.01	-0.23	-0.15
10.5	0.07	-0.04	0.05	-0.03	0.12	-0.12	-0.03
11.0	-0.01	-0.13	-0.09	-0.17	-0.06	-0.31	-0.17
11.5	0.00	0.00	0.00	0.00	0.00	0.00	0.00

PROJECT:
 Godre'r Graig
 SITE: 7234e
 INSTALLATION: BH05
 COMPANY: ESP
 CLIENT: Neath Port Talbot Council
 NOTE:

Incremental Deflection Data in B Axis (mm):

Depth (m)	24/05/2024 12:10:17 (mm)	29/09/2025 11:19:18 (mm)	24/10/2025 11:09:32 (mm)	26/11/2025 12:20:18 (mm)	23/12/2025 11:54:46 (mm)
0.5	0.34	0.55	0.63	0.63	0.72
1.0	0.27	-0.21	-0.20	-0.33	-0.34
1.5	-1.21	-1.33	-1.27	-1.02	-1.01
2.0	1.32	1.39	1.45	1.37	1.38
2.5	-0.24	-0.25	-0.24	-0.31	-0.34
3.0	0.09	-0.03	0.04	0.22	0.24
3.5	0.74	0.72	0.77	0.62	0.58
4.0	-0.34	-0.41	-0.36	-0.34	-0.39
4.5	-0.43	-0.40	-0.36	-0.30	-0.32
5.0	0.93	1.26	1.35	1.59	1.68
5.5	3.45	3.60	3.61	3.89	4.11
6.0	1.89	1.84	1.88	1.81	1.76
6.5	0.07	-0.01	0.03	0.09	0.05
7.0	-0.18	-0.13	-0.03	0.03	-0.02
7.5	-0.03	0.00	0.06	0.14	0.09
8.0	-0.10	-0.11	-0.05	-0.08	-0.15
8.5	-0.18	-0.26	-0.15	-0.13	-0.18
9.0	-0.18	-0.18	-0.09	-0.11	-0.17
9.5	-0.18	-0.18	-0.07	-0.08	-0.17
10.0	-0.18	-0.15	-0.07	-0.07	-0.12
10.5	-0.04	-0.03	0.06	0.07	0.00
11.0	-0.23	-0.25	-0.14	-0.09	-0.11
11.5	0.00	0.00	0.00	0.00	0.00