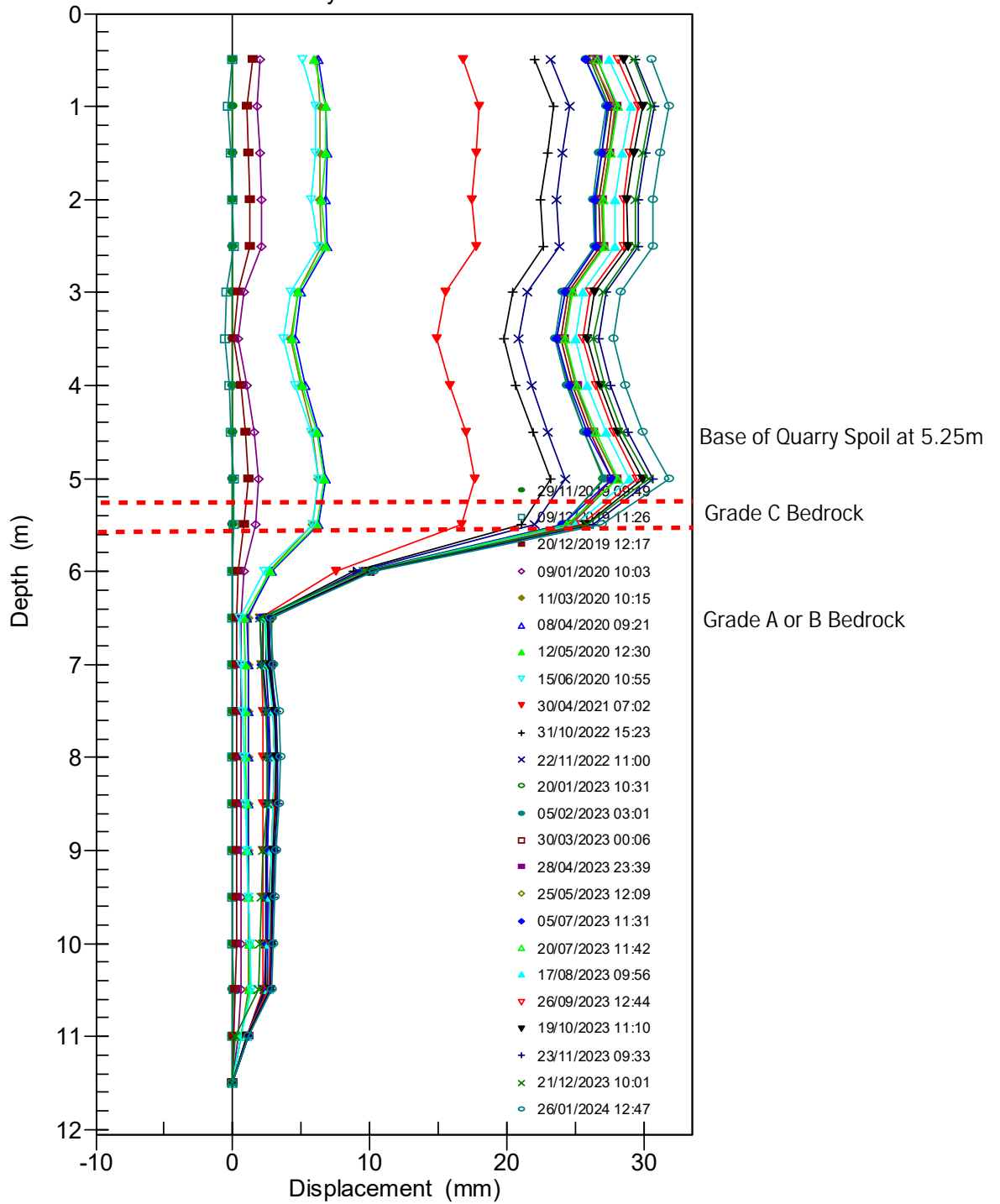


7234e:BH05 - A Axis Cumulative

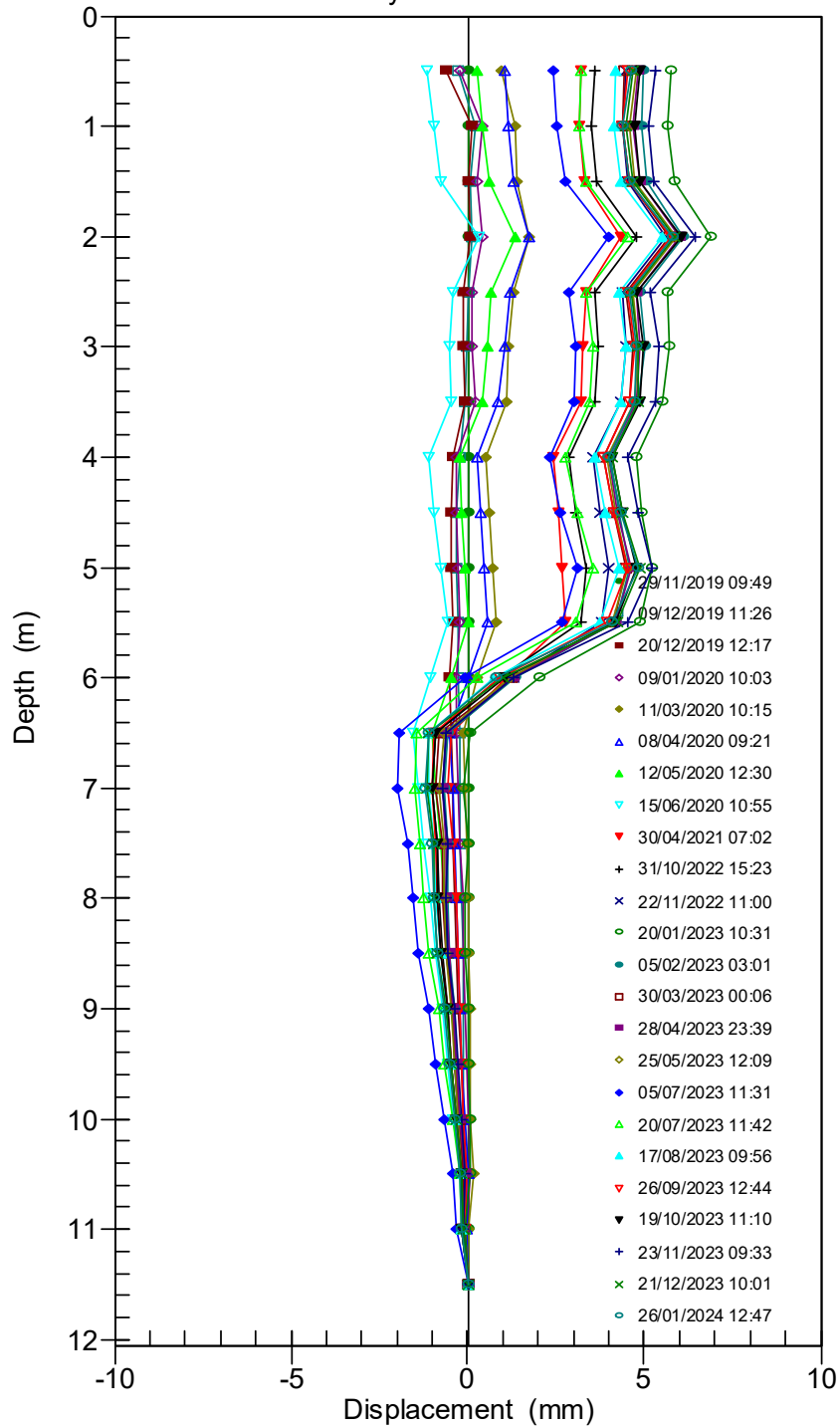
Initial survey: 29/11/2019 09:49



PROJECT: Godre'r Graig
 SITE: 7234e
 INSTALLATION: BH05
 COMPANY: ESP
 CLIENT: Neath Port Talbot County Borough Council
 NOTE:

7234e:BH05 - B Axis Cumulative

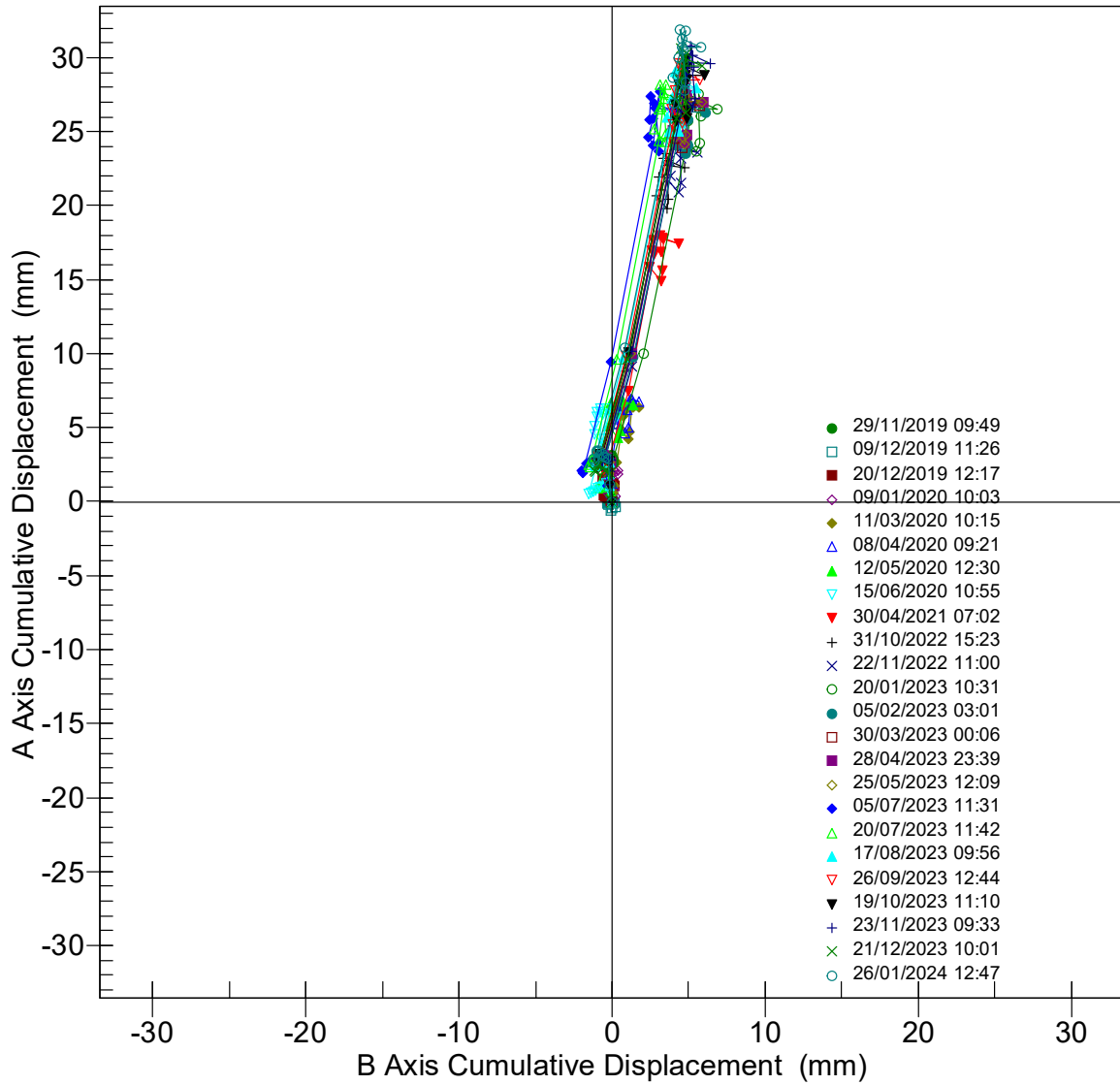
Initial survey: 29/11/2019 09:49



PROJECT: Godre'r Graig
SITE: 7234e
INSTALLATION: BH05
COMPANY: ESP
CLIENT: Neath Port Talbot County Borough Council
NOTE:

7234e:BH05 - A Axis vs B Axis

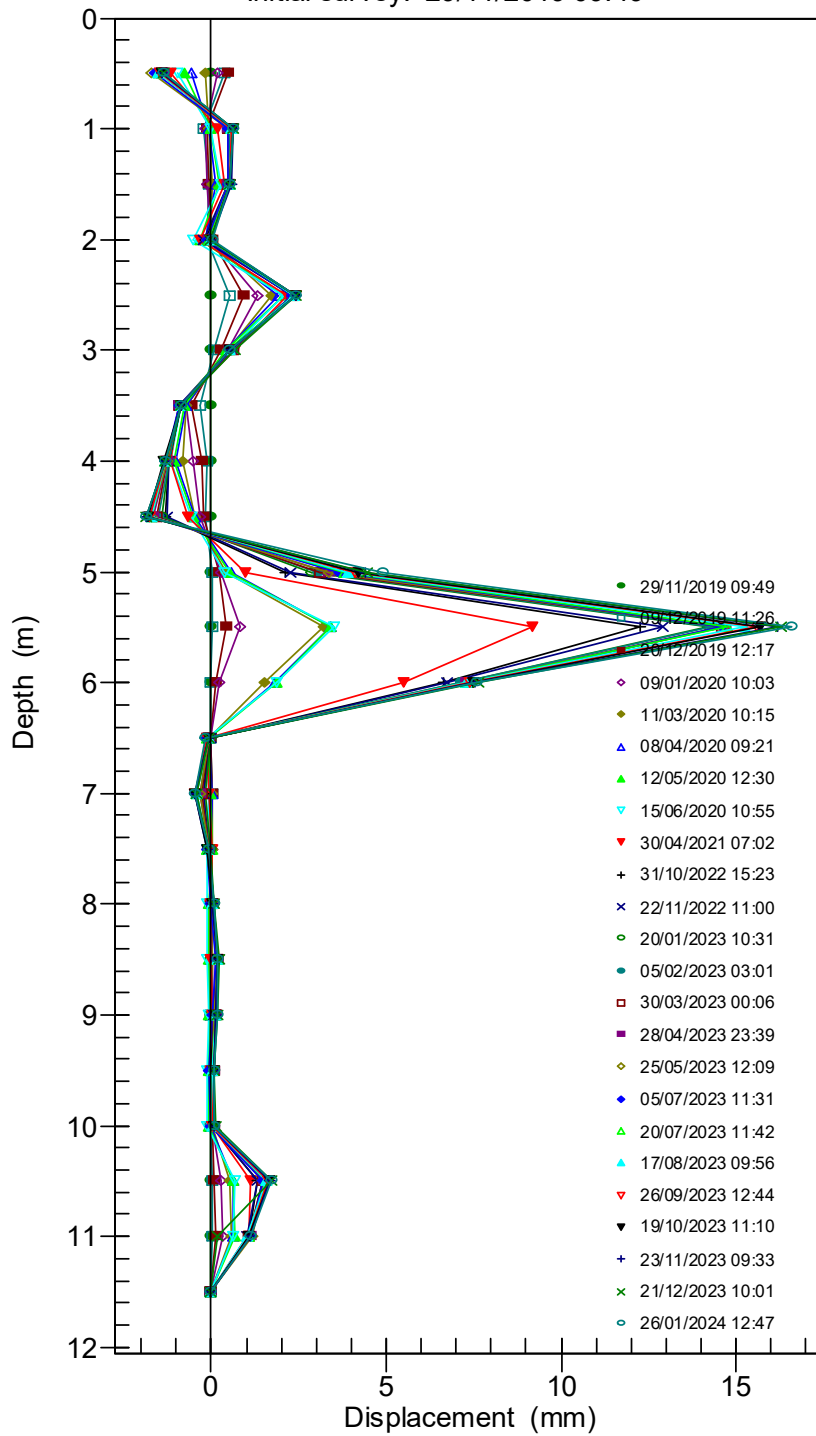
Initial survey: 29/11/2019 09:49



PROJECT: Godre'r Graig
SITE: 7234e
INSTALLATION: BH05
COMPANY: ESP
CLIENT: Neath Port Talbot County Borough Council
NOTE:

7234e:BH05 - A Axis Incremental

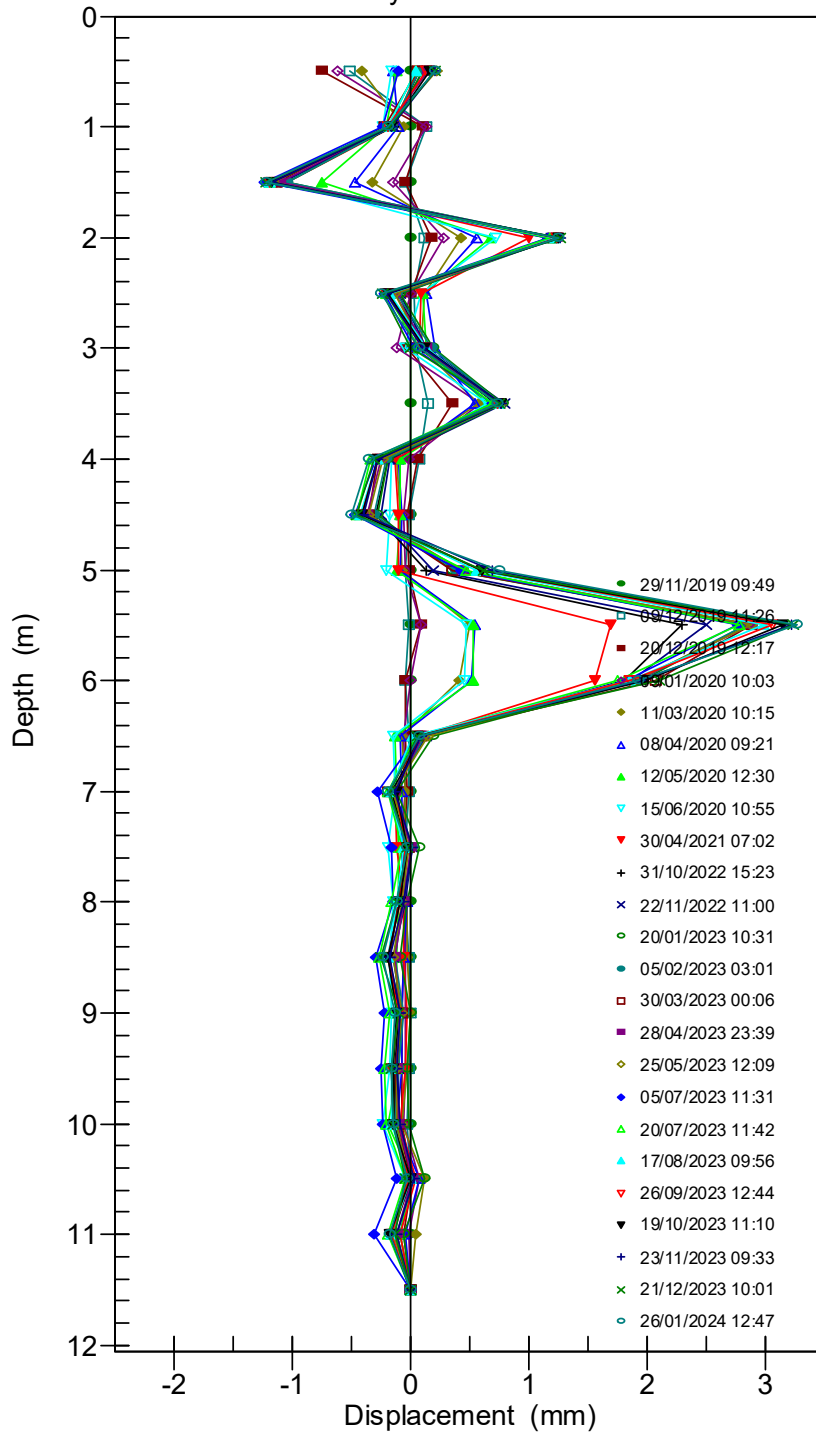
Initial survey: 29/11/2019 09:49



PROJECT: Godre'r Graig
SITE: 7234e
INSTALLATION: BH05
COMPANY: ESP
CLIENT: Neath Port Talbot County Borough Council
NOTE:

7234e:BH05 - B Axis Incremental

Initial survey: 29/11/2019 09:49



PROJECT: Godre'r Graig
 SITE: 7234e
 INSTALLATION: BH05
 COMPANY: ESP
 CLIENT: Neath Port Talbot County Borough Council
 NOTE: