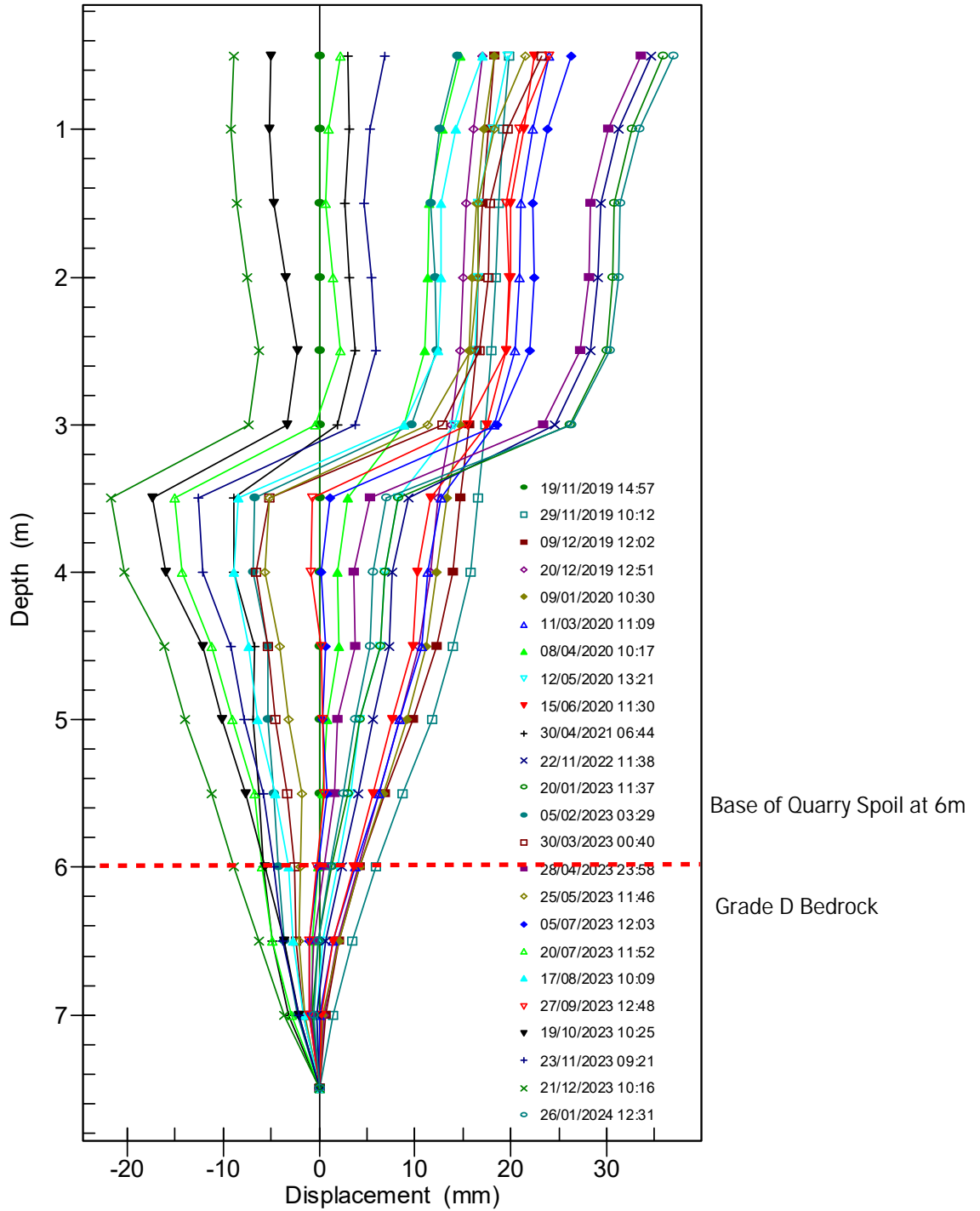


7234e:BH04 - A Axis Cumulative

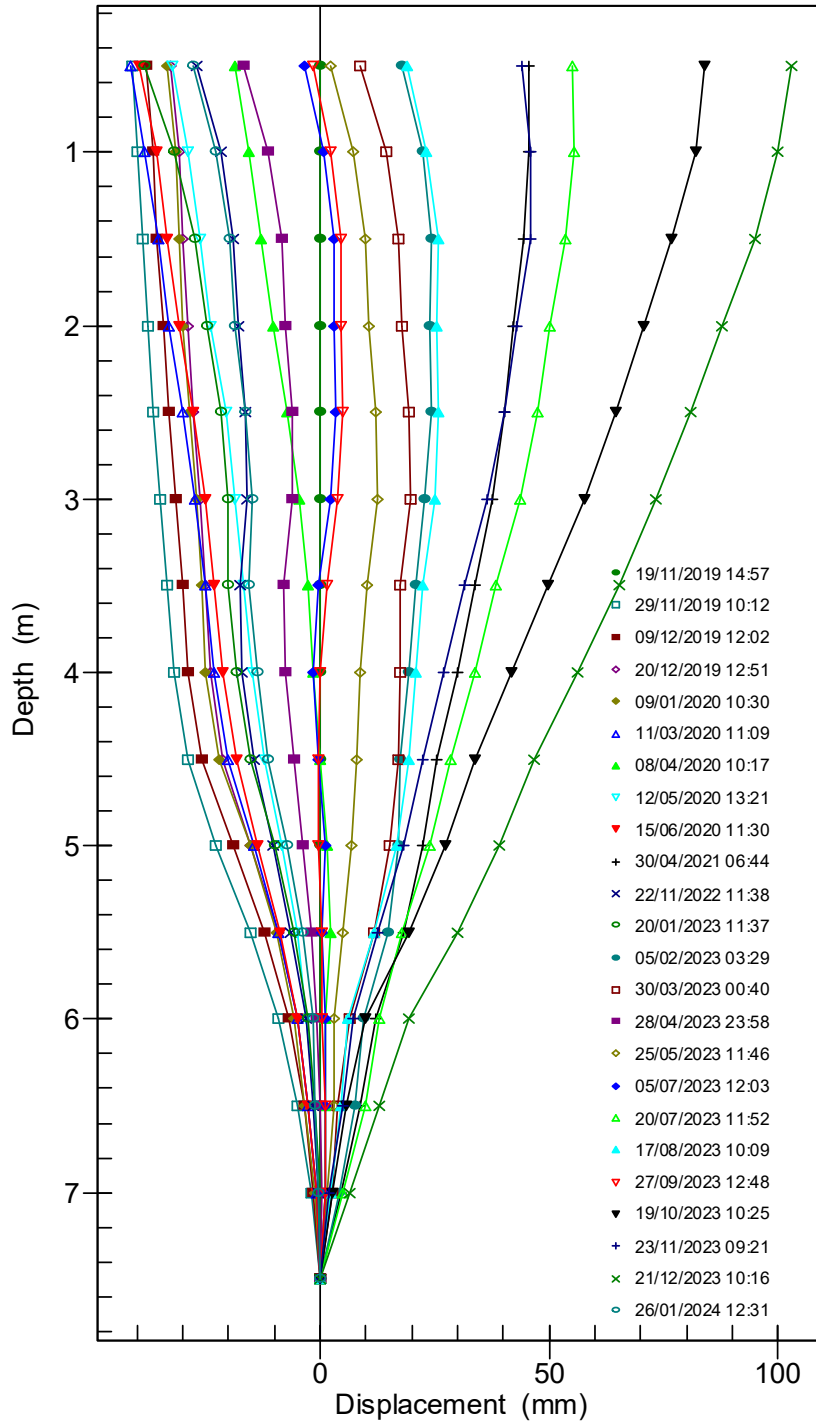
Initial survey: 19/11/2019 14:57



PROJECT: Godre'r Graig
 SITE: 7234e
 INSTALLATION: BH04
 COMPANY: ESP
 CLIENT: Neath Port Talbot County Borough Council
 NOTE:

7234e:BH04 - B Axis Cumulative

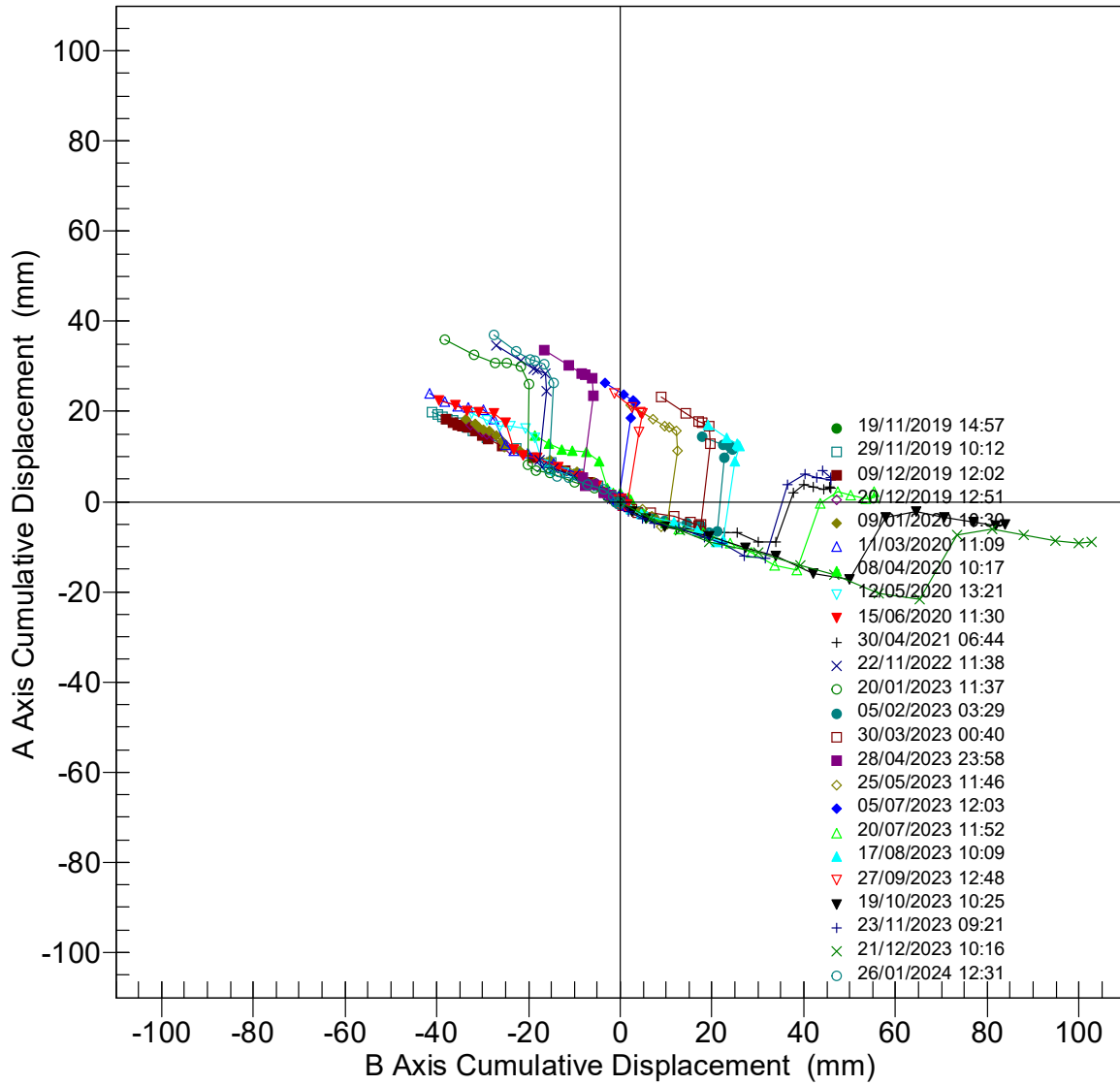
Initial survey: 19/11/2019 14:57



PROJECT: Godre'r Graig
SITE: 7234e
INSTALLATION: BH04
COMPANY: ESP
CLIENT: Neath Port Talbot County Borough Council
NOTE:

7234e:BH04 - A Axis vs B Axis

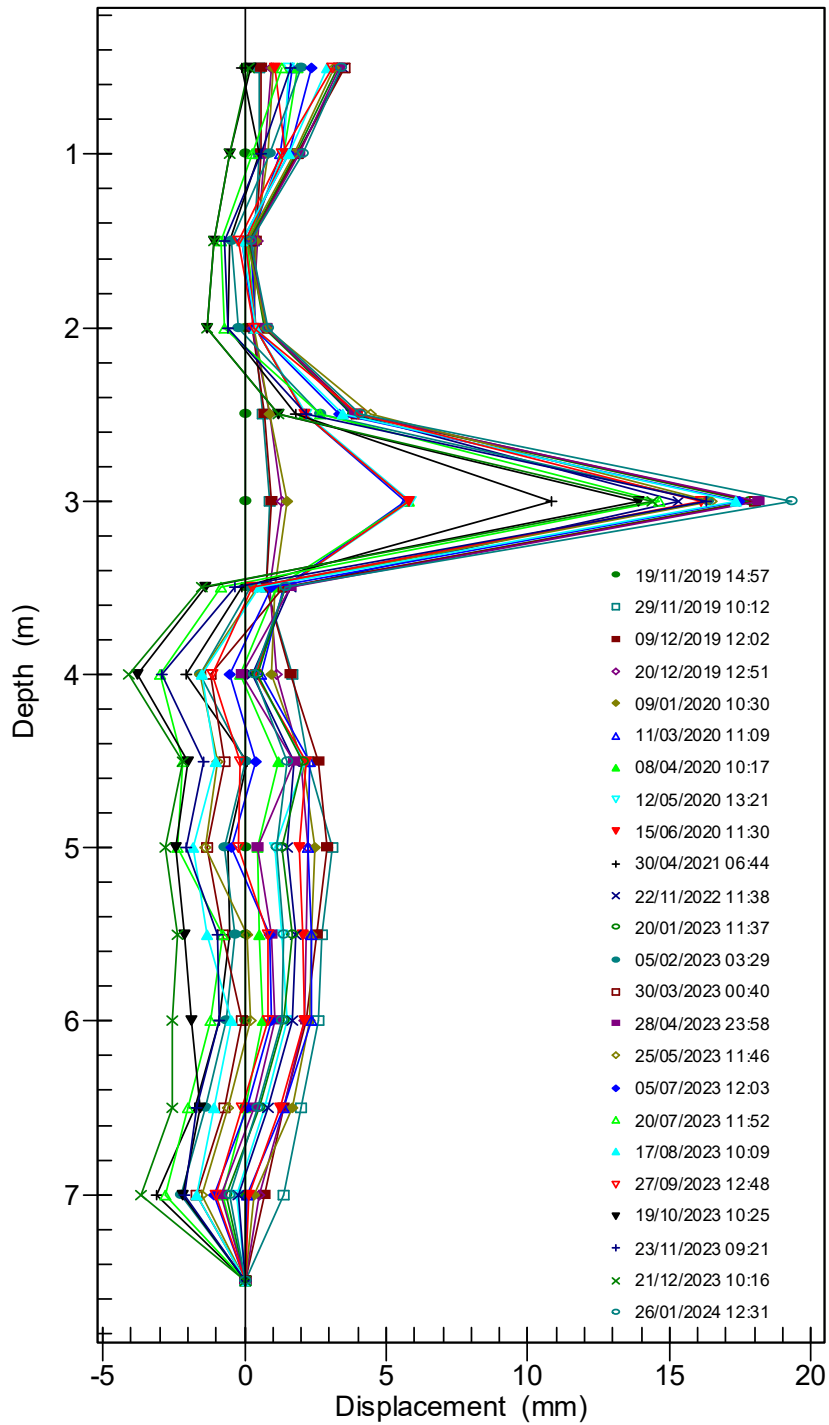
Initial survey: 19/11/2019 14:57



PROJECT: Godre'r Graig
SITE: 7234e
INSTALLATION: BH04
COMPANY: ESP
CLIENT: Neath Port Talbot County Borough Council
NOTE:

7234e:BH04 - A Axis Incremental

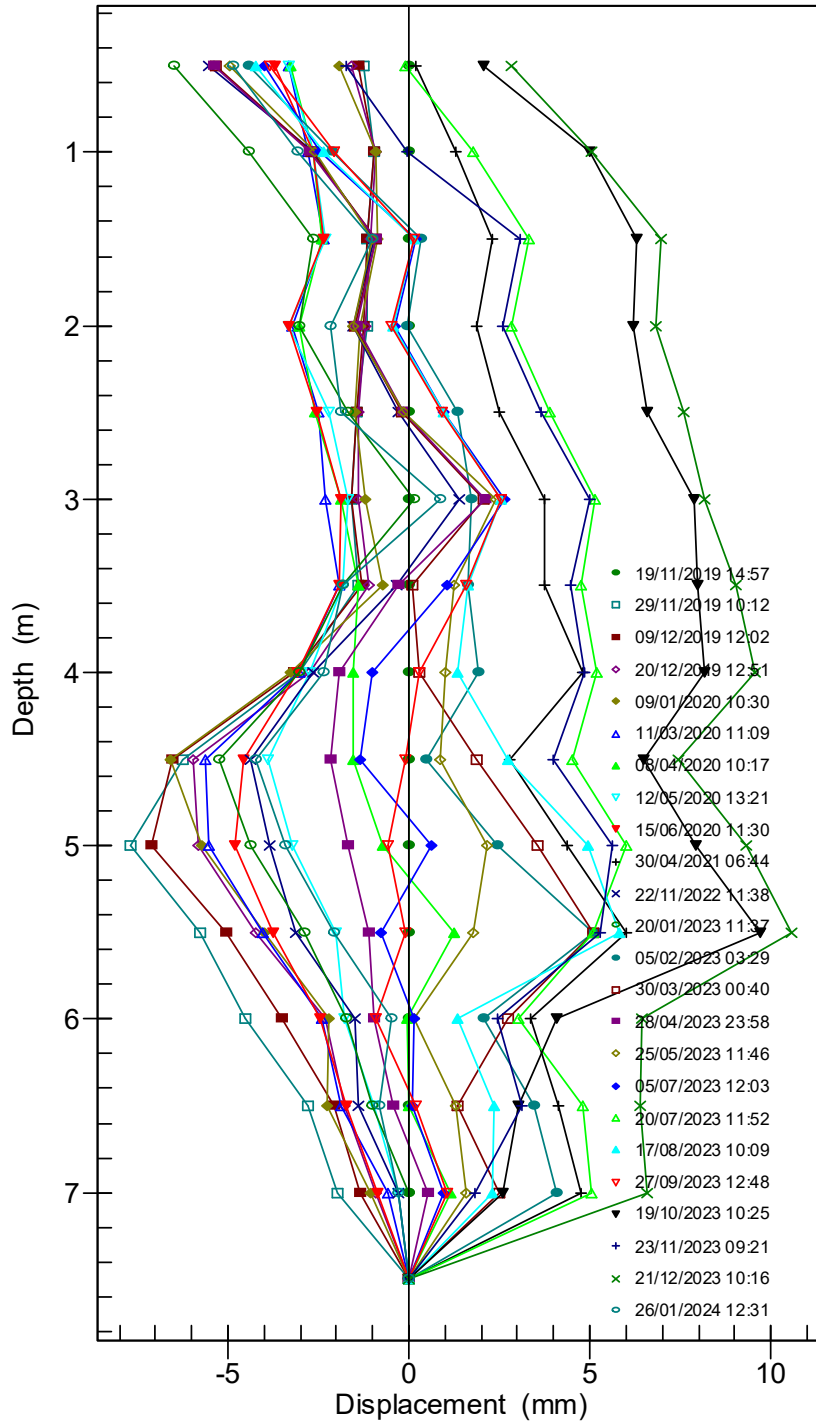
Initial survey: 19/11/2019 14:57



PROJECT: Godre'r Graig
 SITE: 7234e
 INSTALLATION: BH04
 COMPANY: ESP
 CLIENT: Neath Port Talbot County Borough Council
 NOTE:

7234e:BH04 - B Axis Incremental

Initial survey: 19/11/2019 14:57



PROJECT: Godre'r Graig
SITE: 7234e
INSTALLATION: BH04
COMPANY: ESP
CLIENT: Neath Port Talbot County Borough Council
NOTE: