

**Site Details:**

Pantteg Landslide

**Client Ref:** 5859e\_4430\_  
**Report Ref:** ESP-2516969\_LS\_3\_1  
**Grid Ref:** 276043, 206800

**Map Name:** County Series


**Map date:** 1877

**Scale:** 1:2,500

**Printed at:** 1:2,500



Surveyed 1877  
 Revised 1877  
 Edition N/A  
 Copyright N/A  
 Levelled N/A



Produced by  
 Groundsure Insights  
[www.groundsure.com](http://www.groundsure.com)


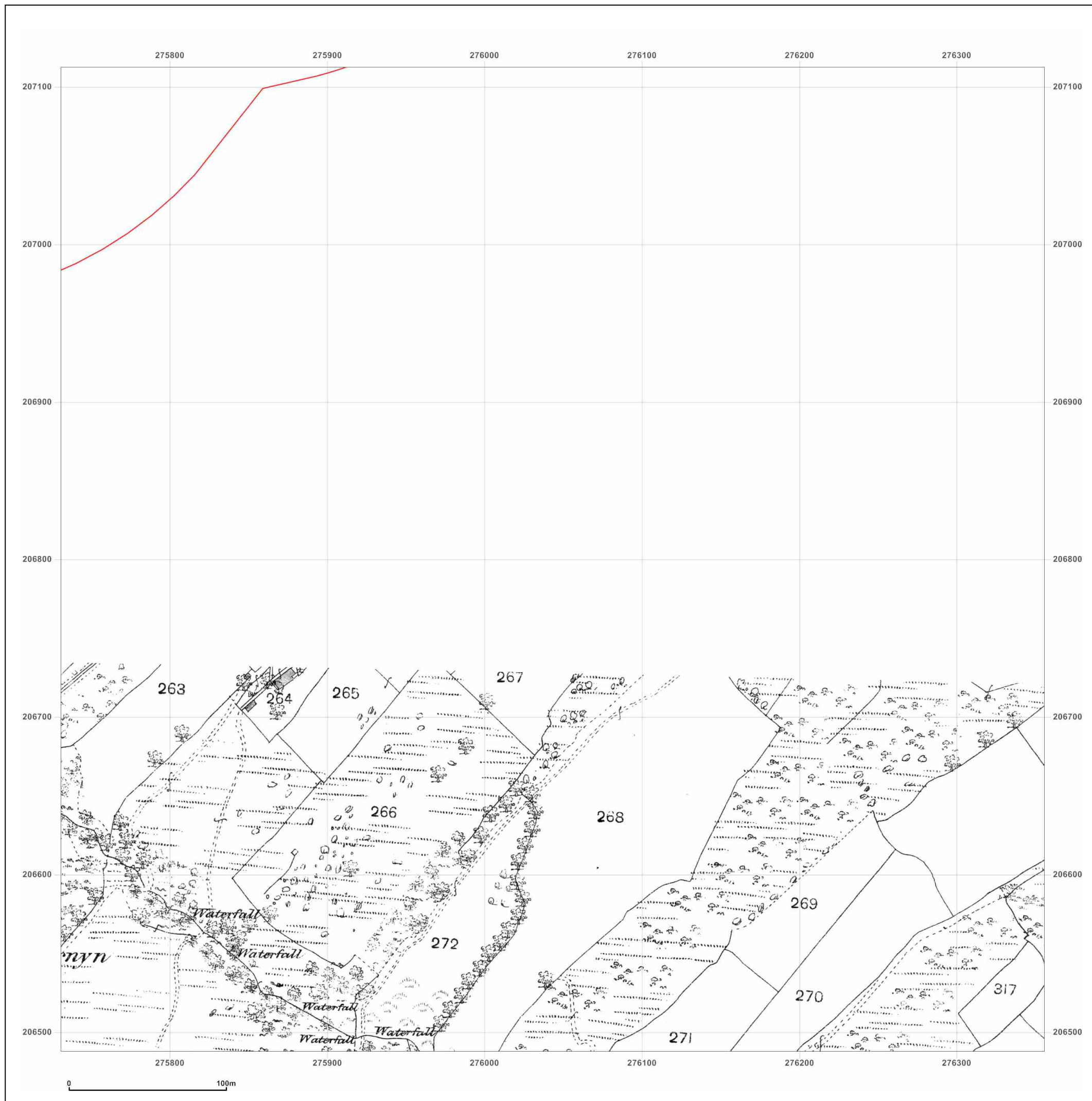


Supplied by:  
<http://www.earthsciencepartnership.co.uk>  
[enquiries@earthsciencepartnership.com](mailto:enquiries@earthsciencepartnership.com)

© Crown copyright and database rights 2015 Ordnance Survey 100035207

Production date: 07 October 2015

To view map legend click here [Legend](#)



**Site Details:**

Pantteg Landslide


**Client Ref:** 5859e\_4430\_  
**Report Ref:** ESP-2516969\_LS\_3\_1  
**Grid Ref:** 276043, 206800

**Map Name:** County Series

**Map date:** 1887

**Scale:** 1:2,500

**Printed at:** 1:2,500



Surveyed 1887  
 Revised 1887  
 Edition N/A  
 Copyright N/A  
 Levelled N/A



Produced by  
 Groundsure Insights  
[www.groundsure.com](http://www.groundsure.com)




Supplied by:  
<http://www.earthsciencepartnership.co.uk>  
[enquiries@earthsciencepartnership.com](mailto:enquiries@earthsciencepartnership.com)

© Crown copyright and database rights 2015 Ordnance Survey 100035207

Production date: 07 October 2015

To view map legend click here [Legend](#)



Site Details:

Pantteg Landslide

Client Ref: 5859e\_4430\_  
Report Ref: ESP-2516969\_LS\_3\_1  
Grid Ref: 276043, 206800

Map Name: County Series

Map date: 1899

Scale: 1:2,500

Printed at: 1:2,500



Surveyed 1899  
Revised 1899  
Edition N/A  
Copyright N/A  
Levelled N/A

Surveyed 1899  
Revised 1899  
Edition N/A  
Copyright N/A  
Levelled N/A



Produced by  
Groundsure Insights  
[www.groundsure.com](http://www.groundsure.com)

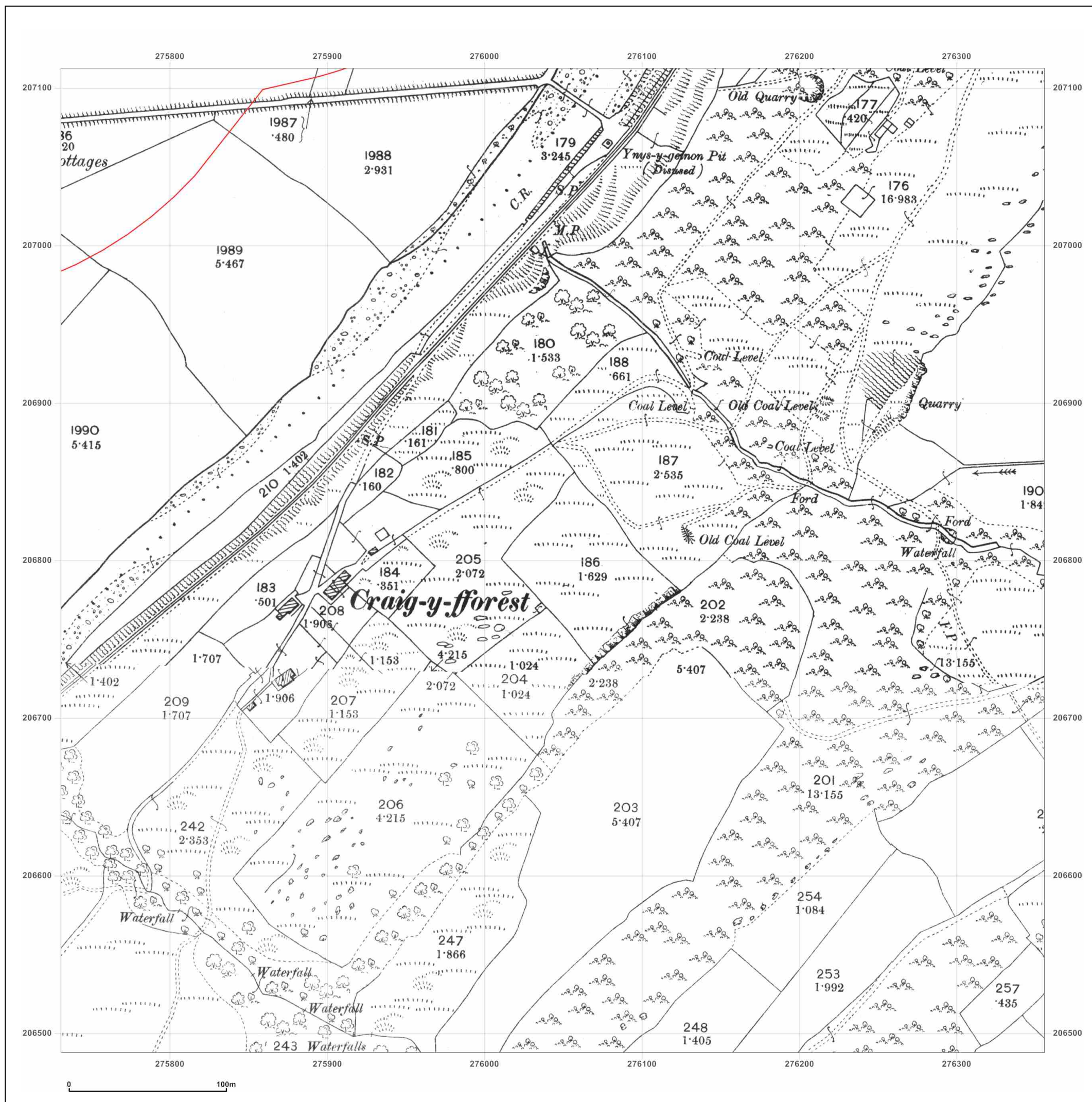


Supplied by:  
<http://www.earthsciencepartnership.co.uk>  
[enquiries@earthsciencepartnership.com](mailto:enquiries@earthsciencepartnership.com)

© Crown copyright and database rights 2015 Ordnance Survey 100035207

Production date: 07 October 2015

To view map legend click here [Legend](#)





**Site Details:**

Pantteg Landslide

**Client Ref:** 5859e\_4430\_  
**Report Ref:** ESP-2516969\_LS\_3\_1  
**Grid Ref:** 276043, 206800

**Map Name:** County Series

**Map date:** 1918

**Scale:** 1:2,500

**Printed at:** 1:2,500



Surveyed 1918  
Revised 1918  
Edition N/A  
Copyright N/A  
Levelled N/A

Surveyed 1918  
Revised 1918  
Edition N/A  
Copyright N/A  
Levelled N/A



Produced by  
Groundsure Insights  
[www.groundsure.com](http://www.groundsure.com)

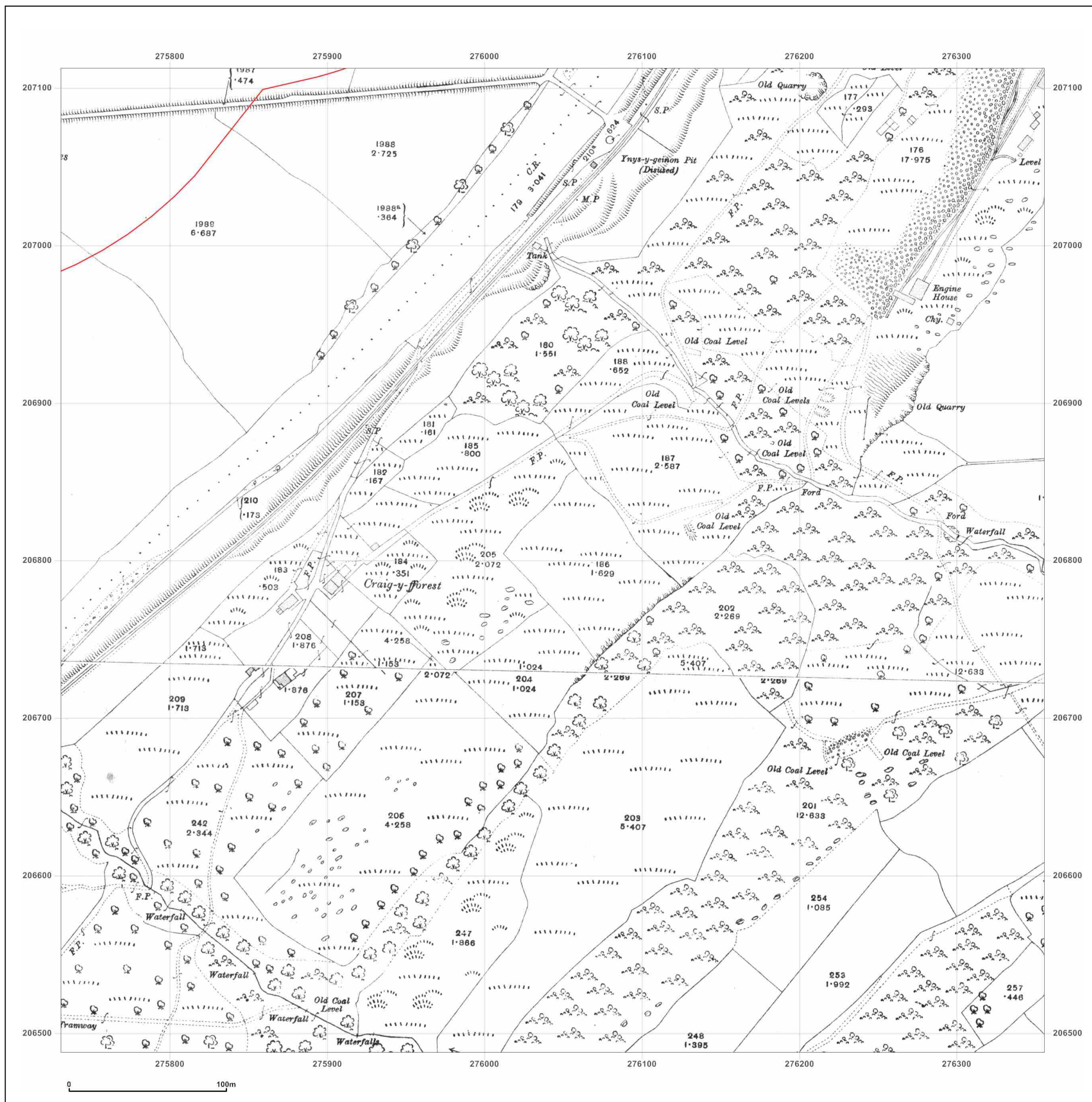



Supplied by:  
<http://www.earthsciencepartnership.co.uk>  
[enquiries@earthsciencepartnership.com](mailto:enquiries@earthsciencepartnership.com)

© Crown copyright and database rights 2015 Ordnance Survey 100035207

Production date: 07 October 2015

To view map legend click here [Legend](#)





**Site Details:**

Pantteg Landslide

**Client Ref:** 5859e\_4430\_  
**Report Ref:** ESP-2516969\_LS\_3\_1  
**Grid Ref:** 276043, 206800

**Map Name:** National Grid

**Map date:** 1960

**Scale:** 1:2,500

**Printed at:** 1:2,500



Surveyed 1960  
Revised 1960  
Edition N/A  
Copyright 1962  
Levelled 1956

Surveyed 1960  
Revised 1960  
Edition N/A  
Copyright 1961  
Levelled 1956

Surveyed 1960  
Revised 1960  
Edition N/A  
Copyright 1962  
Levelled 1956

Surveyed 1960  
Revised 1960  
Edition N/A  
Copyright 1962  
Levelled 1957



Produced by  
Groundsure Insights  
[www.groundsure.com](http://www.groundsure.com)

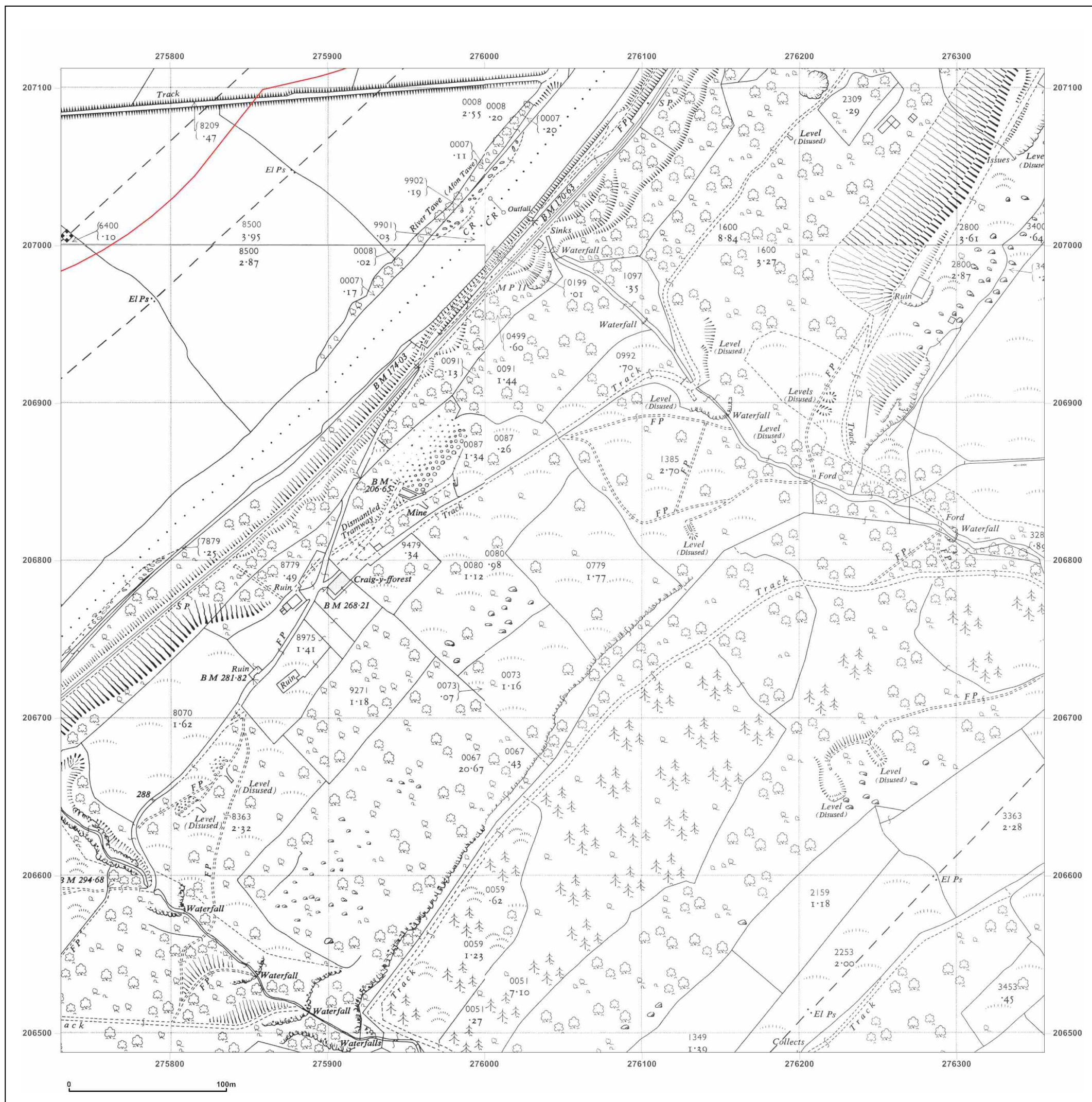


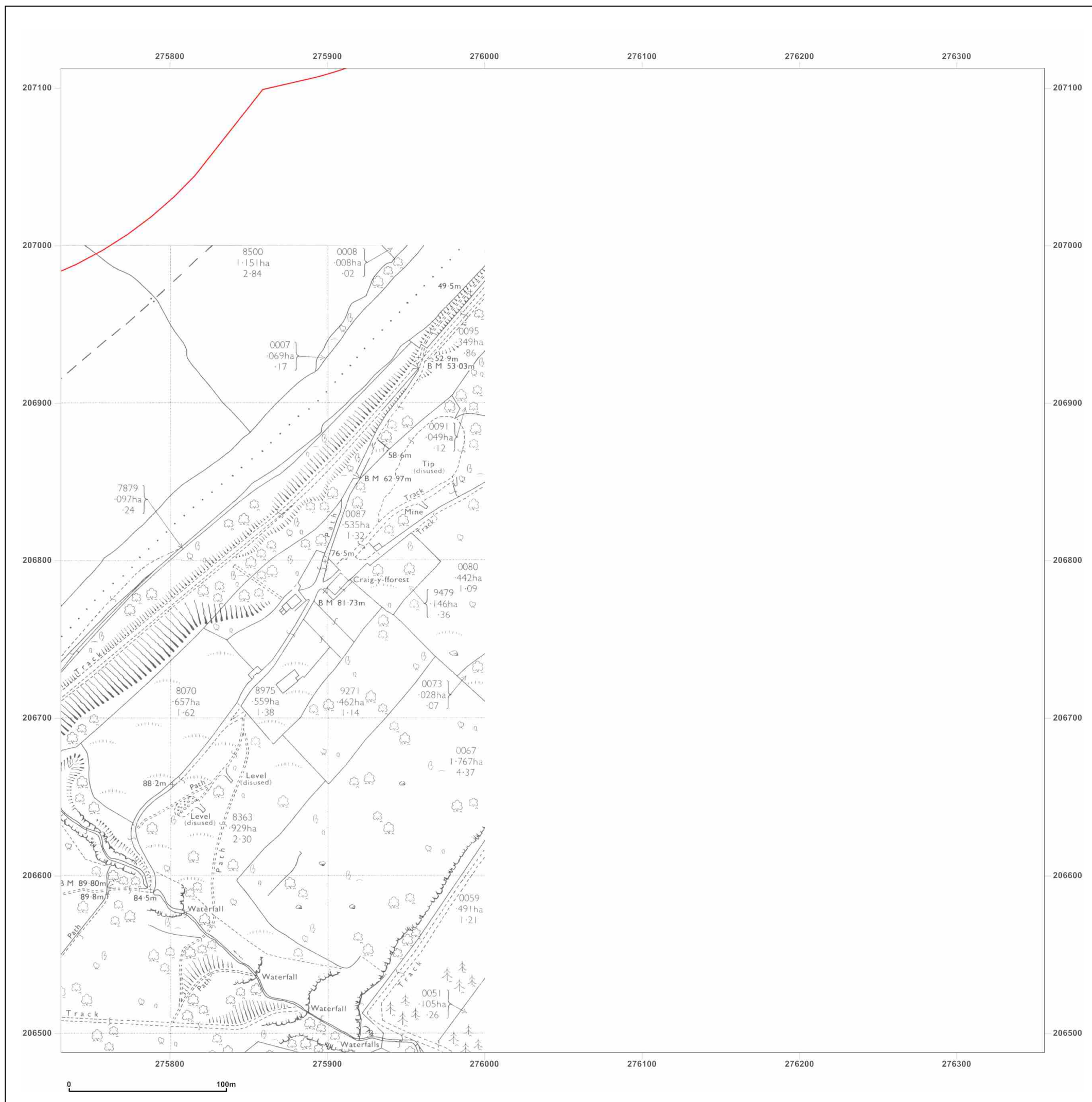
Supplied by:  
<http://www.earthsciencepartnership.co.uk>  
[enquiries@earthsciencepartnership.com](mailto:enquiries@earthsciencepartnership.com)

© Crown copyright and database rights 2015 Ordnance Survey 100035207

Production date: 07 October 2015

To view map legend click here [Legend](#)





**Site Details:**

Pantteg Landslide

**Client Ref:** 5859e\_4430\_  
**Report Ref:** ESP-2516969\_LS\_3\_1  
**Grid Ref:** 276043, 206800

**Map Name:** National Grid

**Map date:** 1971

**Scale:** 1:2,500

**Printed at:** 1:2,500



Surveyed 1971  
 Revised 1971  
 Edition N/A  
 Copyright 1972  
 Levelled 1963



Produced by  
 Groundsure Insights  
[www.groundsure.com](http://www.groundsure.com)



Supplied by:  
<http://www.earthsciencepartnership.co.uk>  
[enquiries@earthsciencepartnership.com](mailto:enquiries@earthsciencepartnership.com)

© Crown copyright and database rights 2015 Ordnance Survey 100035207

Production date: 07 October 2015

To view map legend click here [Legend](#)



Site Details:

Pantteg Landslide

Client Ref: 5859e\_4430\_
Report Ref: ESP-2516969\_LS\_3\_1
Grid Ref: 276043, 206800

Map Name: National Grid

Map date: 1979-1983


Scale: 1:2,500

Printed at: 1:2,500



Surveyed 1963
Revised 1979
Edition N/A
Copyright 1979
Levelled 1963

Surveyed N/A
Revised N/A
Edition N/A
Copyright N/A
Levelled N/A



Surveyed 1963
Revised 1983
Edition N/A
Copyright 1983
Levelled 1963



Produced by
Groundsure Insights
www.groundsure.com

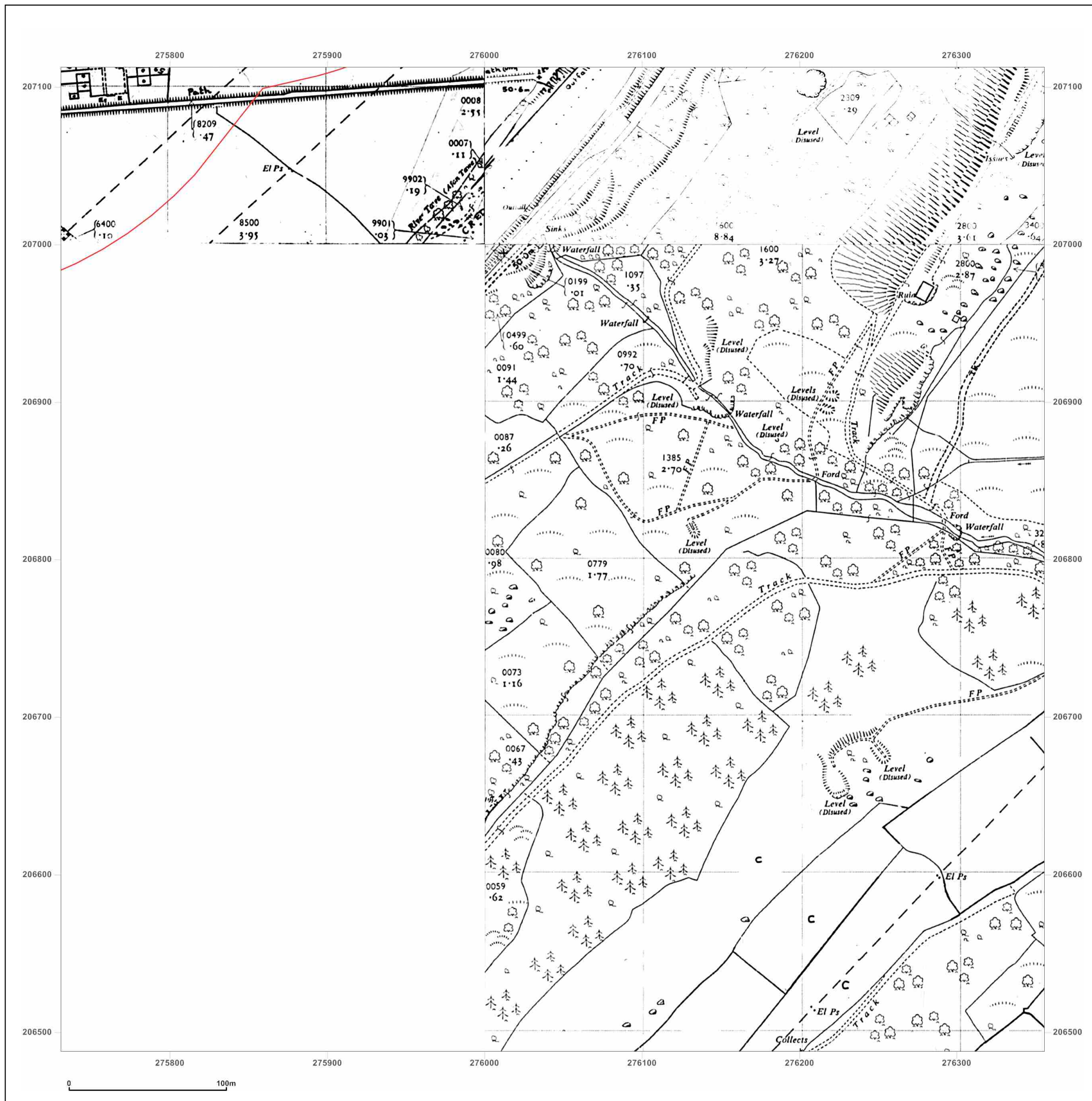



Supplied by:
http://www.earthsciencepartnership.co.uk
enquiries@earthsciencepartnership.com

© Crown copyright and database rights 2015 Ordnance Survey 100035207

Production date: 07 October 2015

To view map legend click here Legend





Site Details:

Pantteg Landslide

Client Ref: 5859e\_4430\_
Report Ref: ESP-2516969\_LS\_3\_1
Grid Ref: 276043, 206800

Map Name: National Grid

Map date: 1993

Scale: 1:2,500

Printed at: 1:2,500



Surveyed 1993
Revised N/A
Edition N/A
Copyright 1993
Levelled N/A

Surveyed 1993
Revised N/A
Edition N/A
Copyright 1993
Levelled N/A

Surveyed 1993
Revised N/A
Edition N/A
Copyright 1993
Levelled N/A

Surveyed 1993
Revised N/A
Edition N/A
Copyright 1993
Levelled N/A



Produced by
Groundsure Insights
www.groundsure.com



Supplied by:
http://www.earthsciencepartnership.co.uk
enquiries@earthsciencepartnership.com

© Crown copyright and database rights 2015 Ordnance Survey 100035207

Production date: 07 October 2015

To view map legend click here Legend

