



Site Details:

Pantteg Landslide

Client Ref: 5859e_4430_
Report Ref: ESP-2516969
Grid Ref: 275882, 207778

Map Name: County Series

Map date: 1876-1877

Scale: 1:10,560

Printed at: 1:10,560




Surveyed 1877
Revised 1877
Edition N/A
Copyright N/A
Levelled N/A

Surveyed 1876
Revised 1876
Edition N/A
Copyright N/A
Levelled N/A

Surveyed 1877
Revised 1877
Edition N/A
Copyright N/A
Levelled N/A

Surveyed 1877
Revised 1877
Edition N/A
Copyright N/A
Levelled N/A



Produced by
Groundsure Insights
www.groundsure.com

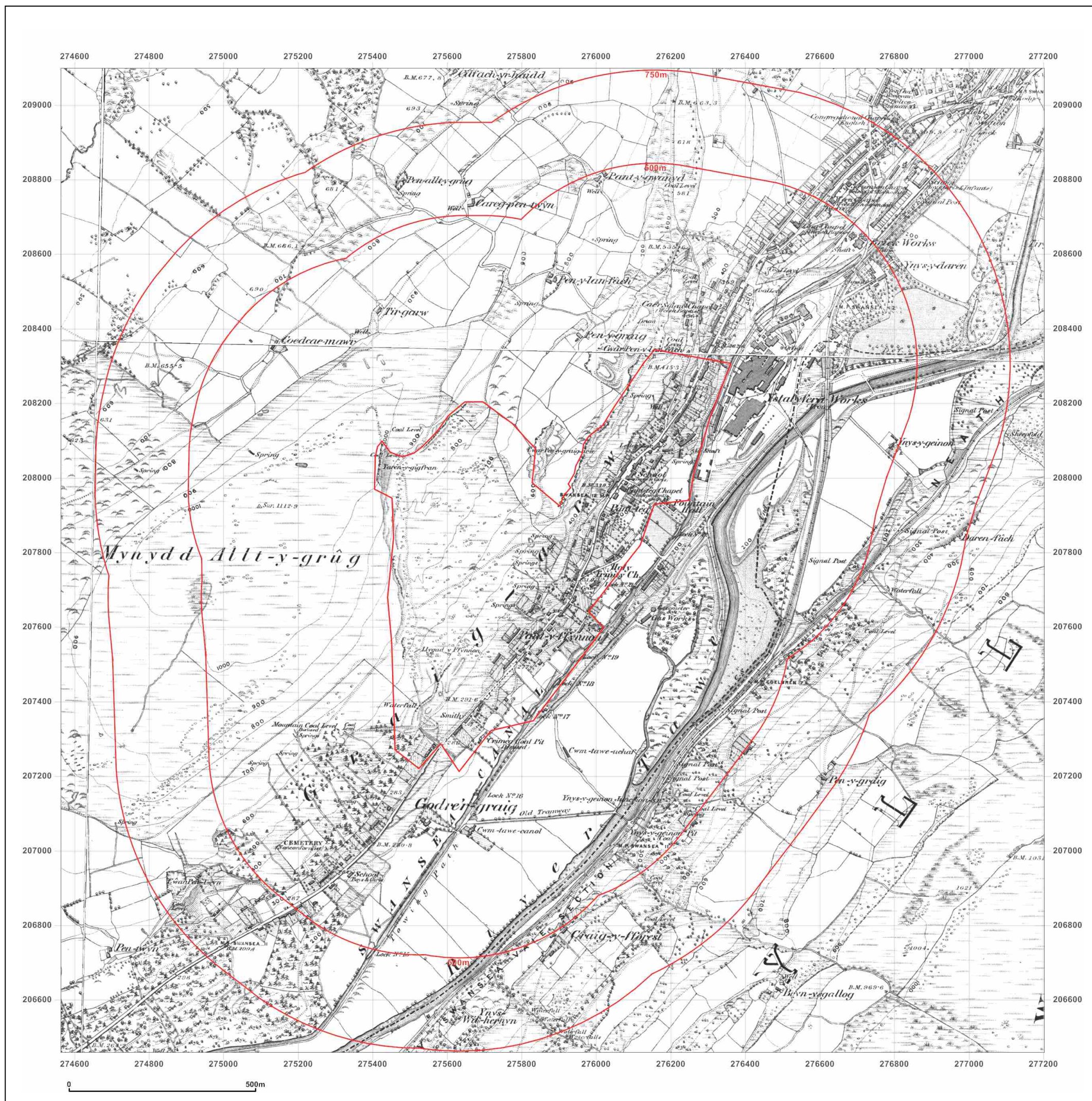



Supplied by:
<http://www.earthsciencepartnership.co.uk>
enquiries@earthsciencepartnership.com

© Crown copyright and database rights 2015 Ordnance Survey 100035207

Production date: 08 October 2015

To view map legend click here [Legend](#)





Site Details:

Pantteg Landslide

Client Ref: 5859e_4430_
Report Ref: ESP-2516969
Grid Ref: 275882, 207778

Map Name: County Series

Map date: 1897-1901

Scale: 1:10,560

Printed at: 1:10,560



Surveyed 1877
Revised 1900
Edition N/A
Copyright N/A
Levelled N/A

Surveyed 1877
Revised 1901
Edition N/A
Copyright N/A
Levelled N/A

Surveyed 1877
Revised 1897
Edition N/A
Copyright N/A
Levelled N/A

Surveyed 1877
Revised 1897
Edition N/A
Copyright N/A
Levelled N/A



Produced by
Groundsure Insights
www.groundsure.com

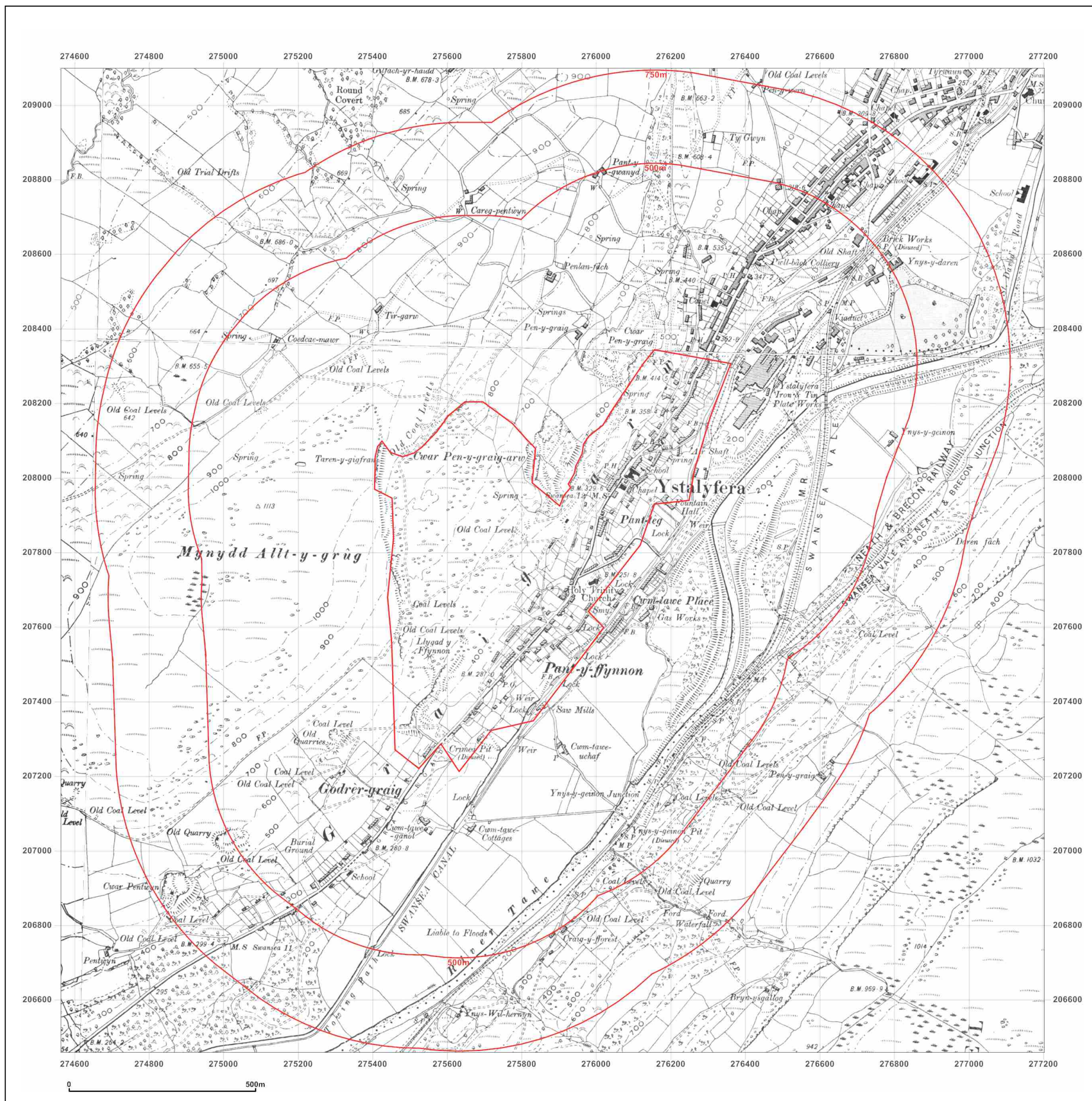


Supplied by:
<http://www.earthsciencepartnership.co.uk>
enquiries@earthsciencepartnership.com

© Crown copyright and database rights 2015 Ordnance Survey 100035207

Production date: 08 October 2015

To view map legend click here [Legend](#)





Site Details:

Pantteg Landslide

Client Ref: 5859e_4430_
Report Ref: ESP-2516969
Grid Ref: 275882, 207778

Map Name: County Series


Map date: 1913-1914

Scale: 1:10,560

Printed at: 1:10,560



Surveyed 1876
Revised 1914
Edition N/A
Copyright N/A
Levelled N/A



Surveyed 1877
Revised 1913
Edition N/A
Copyright N/A
Levelled N/A

Surveyed 1877
Revised 1913
Edition N/A
Copyright N/A
Levelled N/A



Produced by
Groundsure Insights
www.groundsure.com

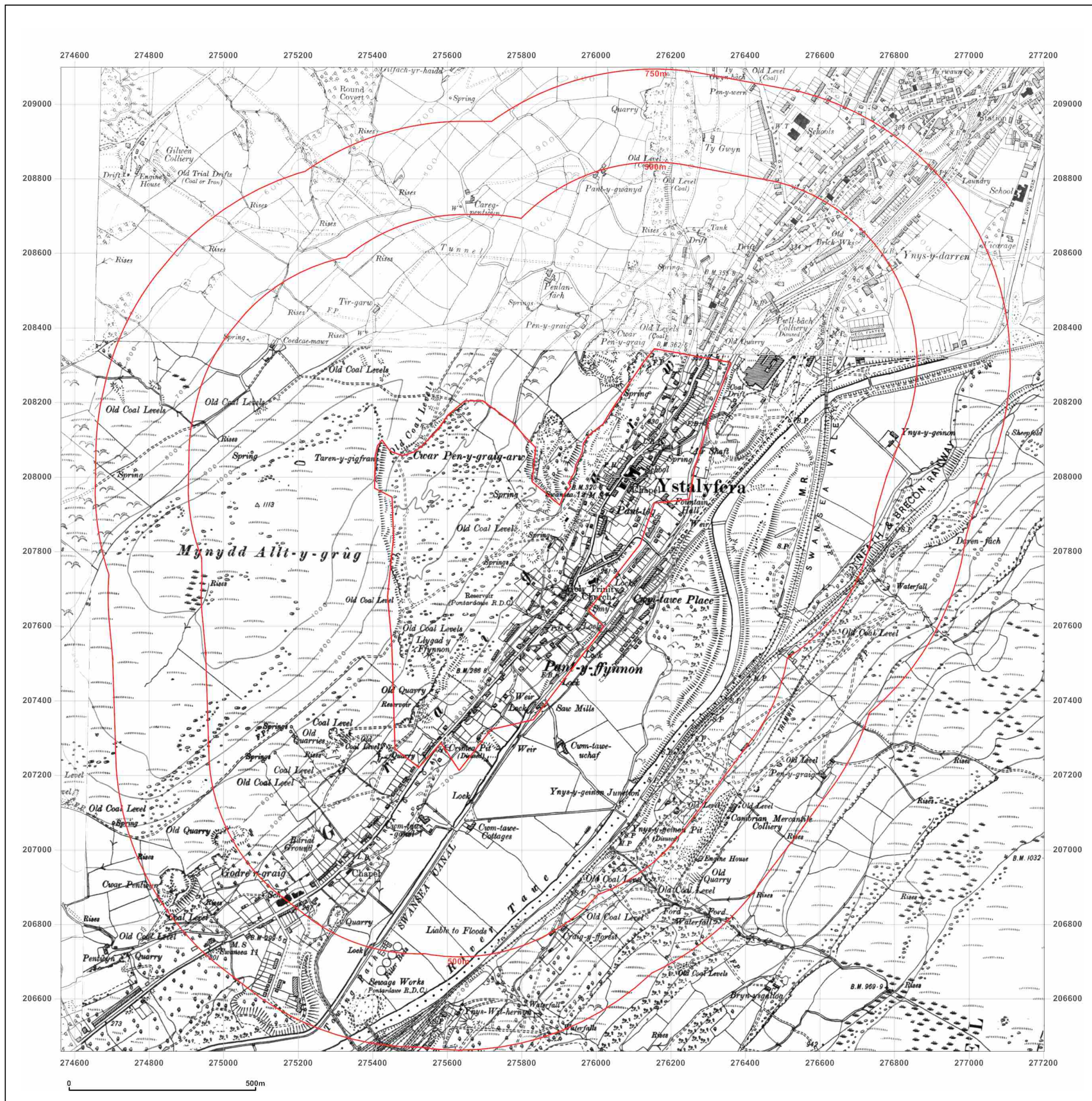


Supplied by:
<http://www.earthsciencepartnership.co.uk>
enquiries@earthsciencepartnership.com

© Crown copyright and database rights 2015 Ordnance Survey 100035207

Production date: 08 October 2015

To view map legend click here [Legend](#)





Site Details:

Pantteg Landslide

Client Ref: 5859e_4430_
Report Ref: ESP-2516969
Grid Ref: 275882, 207778

Map Name: County Series

Map date: 1921

Scale: 1:10,560

Printed at: 1:10,560



Surveyed 1876
Revised 1921
Edition 1921
Copyright N/A
Levelled N/A

Surveyed N/A
Revised N/A
Edition N/A
Copyright N/A
Levelled N/A

Surveyed 1877
Revised 1921
Edition N/A
Copyright N/A
Levelled N/A

Surveyed 1877
Revised 1921
Edition N/A
Copyright N/A
Levelled N/A



Produced by Groundsure Insights
www.groundsure.com

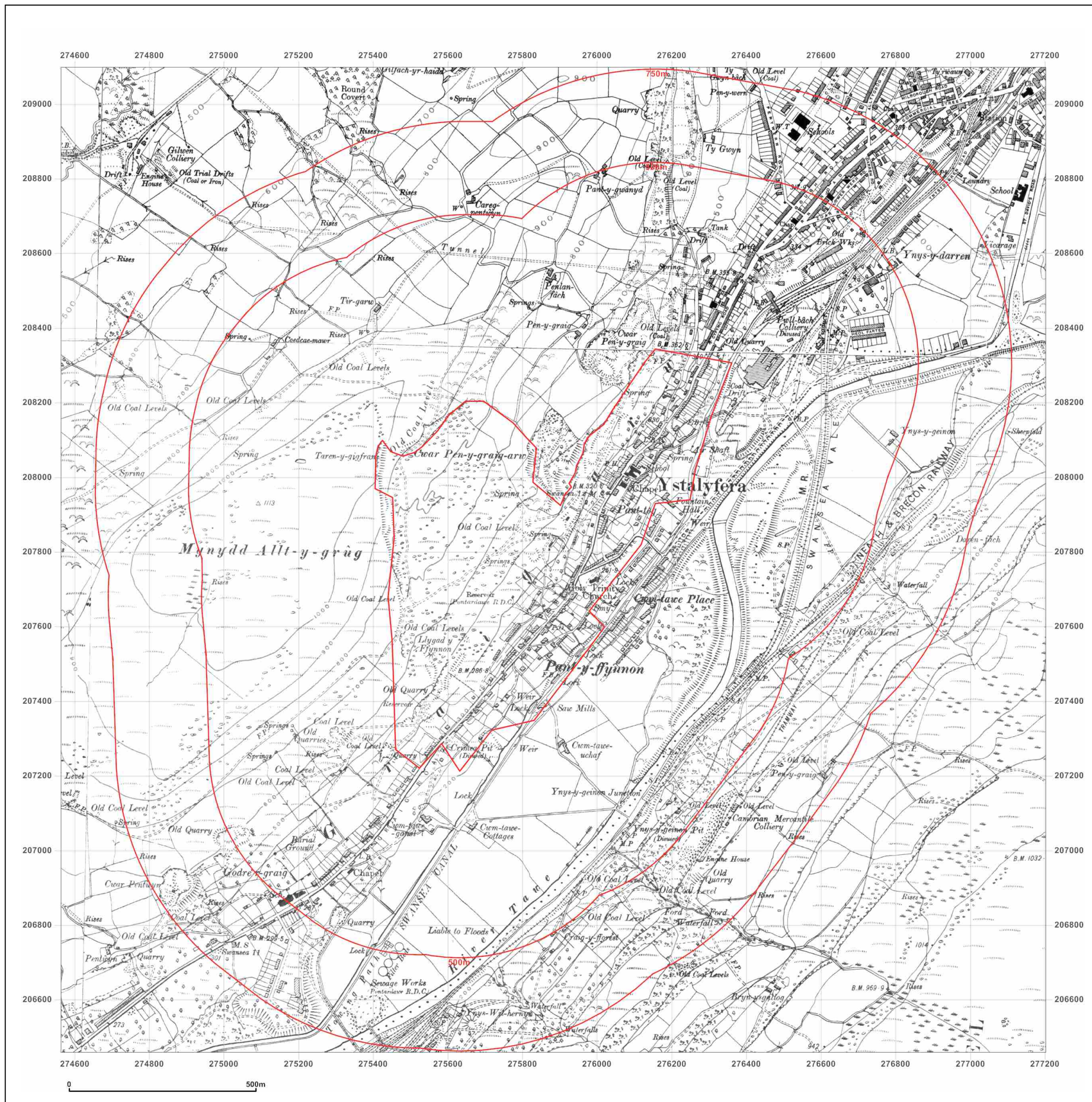


Supplied by:
http://www.earthsciencepartnership.co.uk
enquiries@earthsciencepartnership.com

© Crown copyright and database rights 2015 Ordnance Survey 100035207

Production date: 08 October 2015

To view map legend click here Legend





Site Details:

Pantteg Landslide

Client Ref: 5859e_4430_
Report Ref: ESP-2516969
Grid Ref: 275882, 207778

Map Name: County Series

Map date: 1948

Scale: 1:10,560

Printed at: 1:10,560



Surveyed 1876
Revised 1948
Edition N/A
Copyright N/A
Levelled N/A

Surveyed 1876
Revised 1948
Edition N/A
Copyright N/A
Levelled N/A

Surveyed 1877
Revised 1948
Edition N/A
Copyright N/A
Levelled N/A

Surveyed 1877
Revised 1948
Edition 1948
Copyright N/A
Levelled N/A



Produced by
Groundsure Insights
www.groundsure.com



Supplied by:
<http://www.earthsciencepartnership.co.uk>
enquiries@earthsciencepartnership.com

© Crown copyright and database rights 2015 Ordnance Survey 100035207

Production date: 08 October 2015

To view map legend click here [Legend](#)





Site Details:

Pantteg Landslide

Client Ref: 5859e_4430_
Report Ref: ESP-2516969
Grid Ref: 275882, 207778

Map Name: Provisional

Map date: 1964-1965

Scale: 1:10,560

Printed at: 1:10,560



Surveyed 1963
Revised 1964
Edition N/A
Copyright 1965
Levelled N/A

Surveyed 1965
Revised 1965
Edition N/A
Copyright N/A
Levelled N/A



Produced by
Groundsure Insights
www.groundsure.com

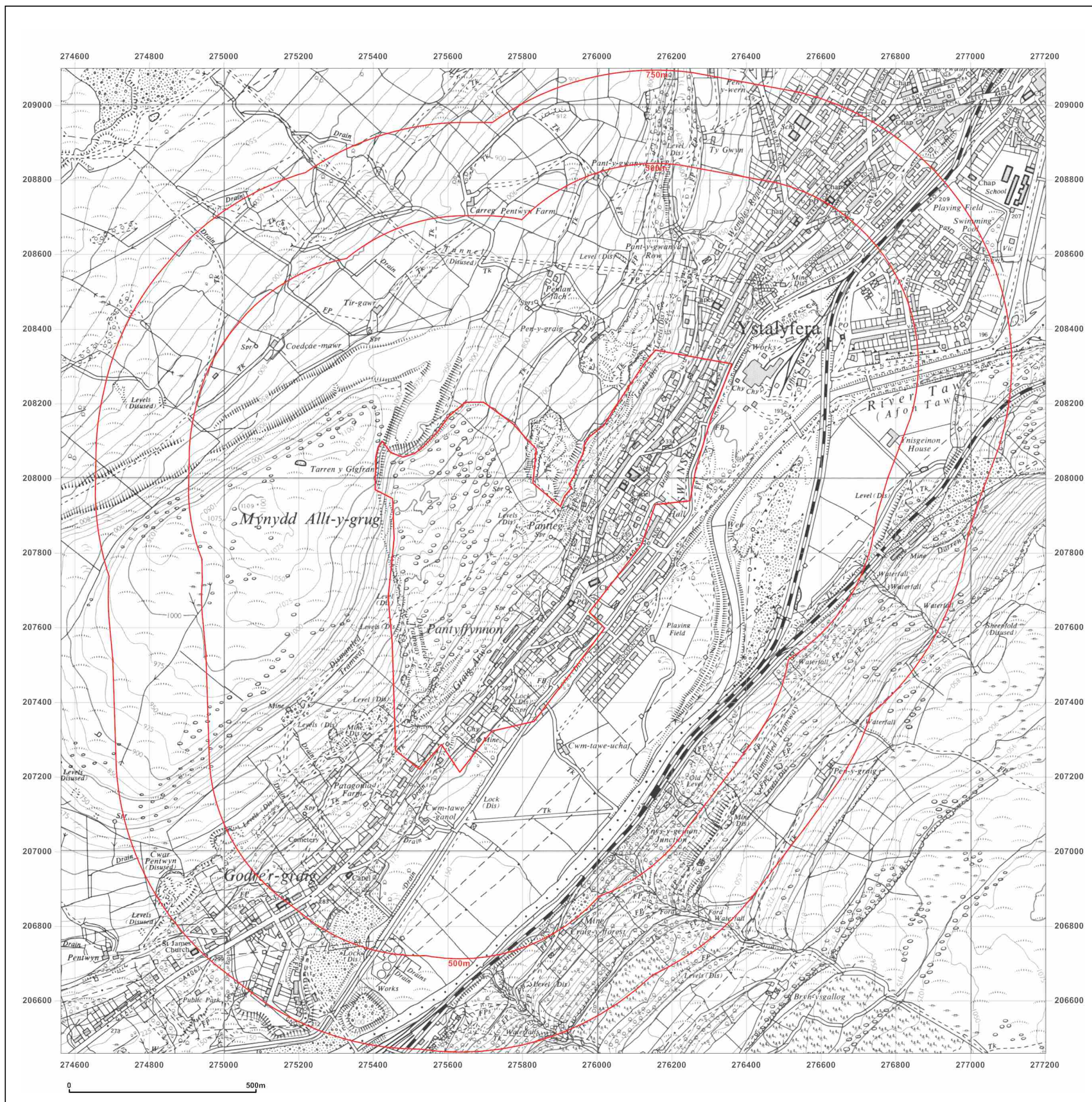



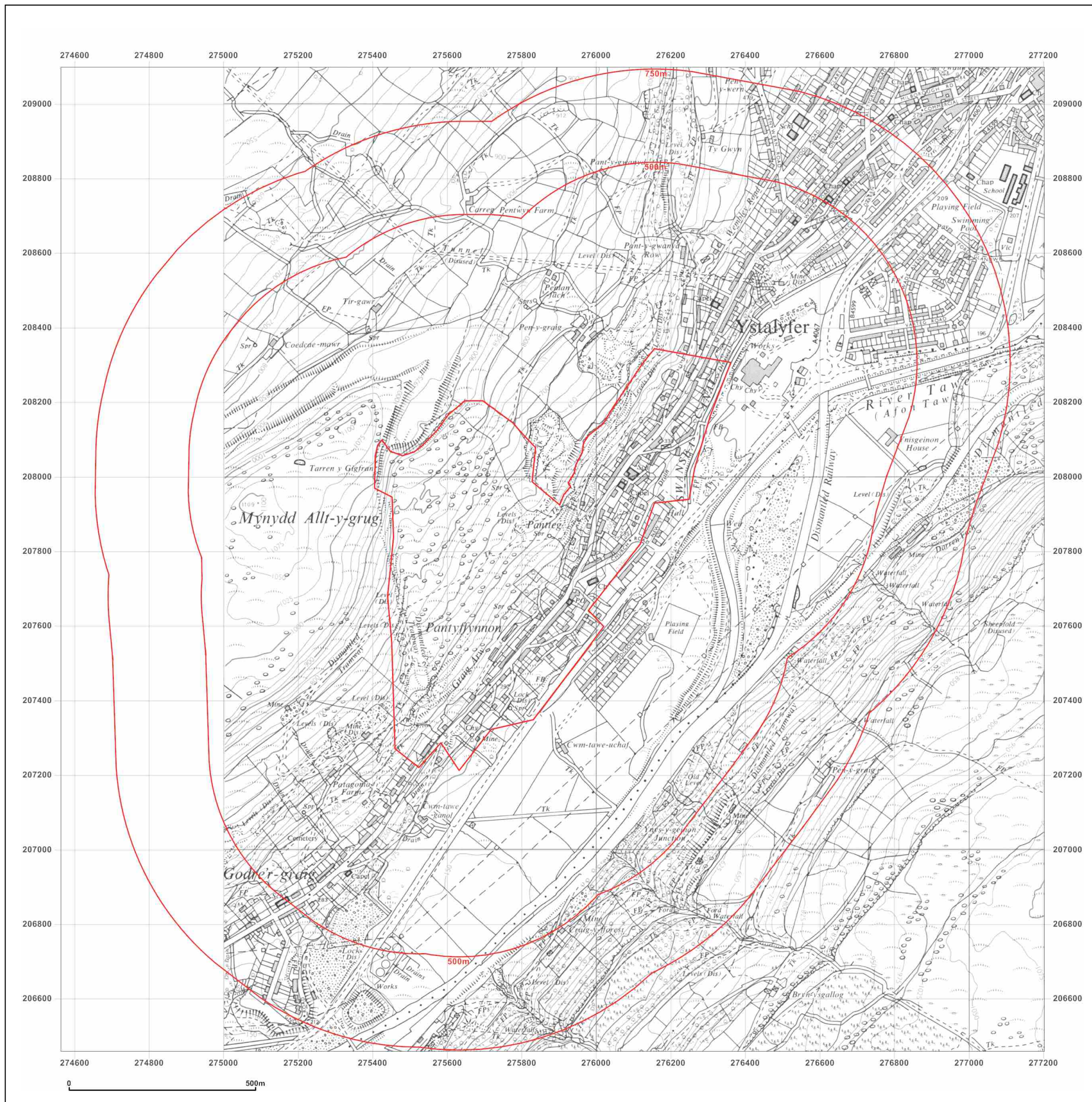
Supplied by:
<http://www.earthsciencepartnership.co.uk>
enquiries@earthsciencepartnership.com

© Crown copyright and database rights 2015 Ordnance Survey 100035207

Production date: 08 October 2015

To view map legend click here [Legend](#)





Site Details:

Pantteg Landslide


Client Ref: 5859e_4430_
Report Ref: ESP-2516969
Grid Ref: 275882, 207778

Map Name: Provisional

Map date: 1980

Scale: 1:10,560

Printed at: 1:10,560



Surveyed 1980
 Revised 1980
 Edition N/A
 Copyright N/A
 Levelled N/A



Produced by
 Groundsure Insights
www.groundsure.com


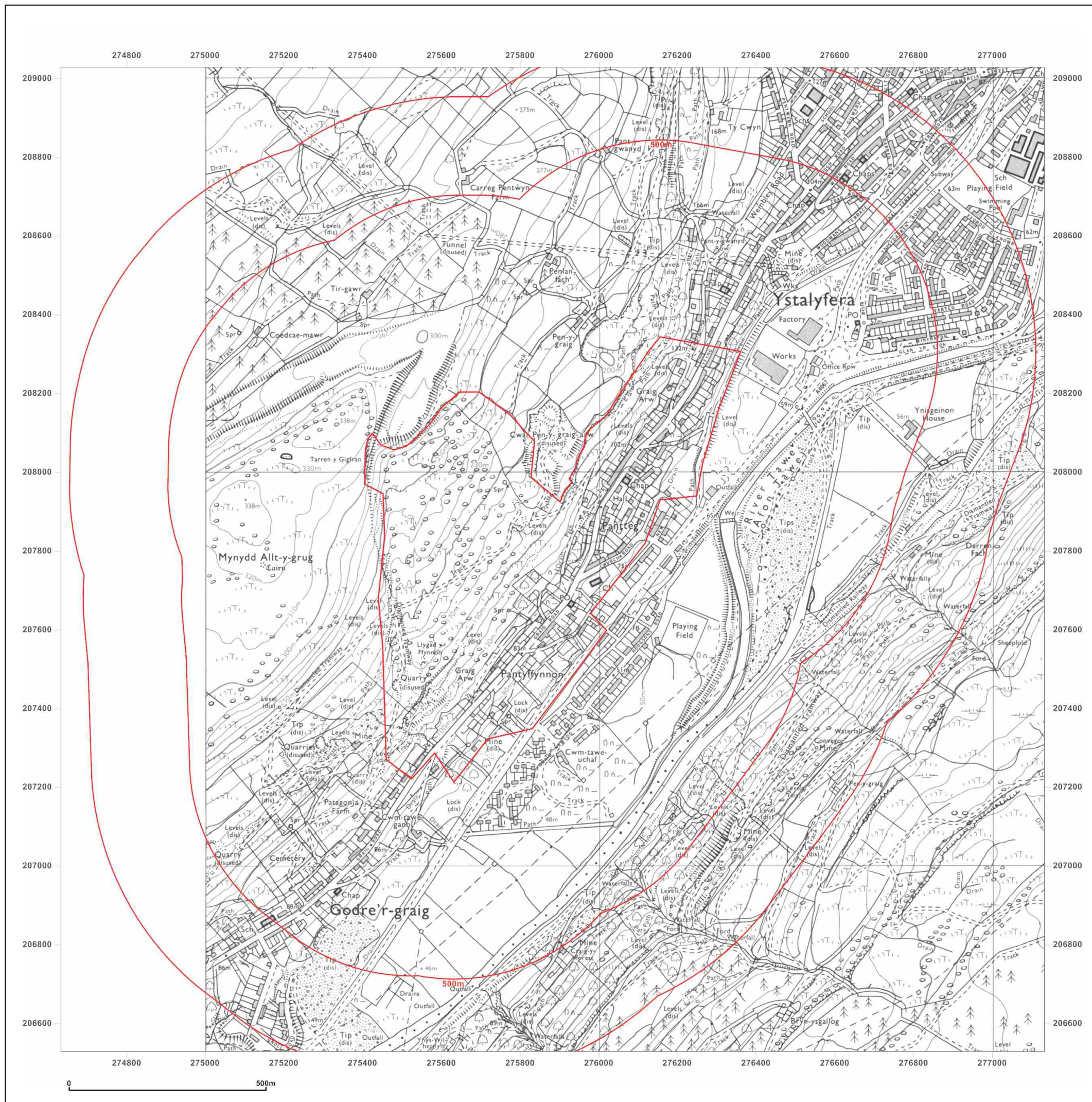


Supplied by:
<http://www.earthsciencepartnership.co.uk>
enquiries@earthsciencepartnership.com

© Crown copyright and database rights 2015 Ordnance Survey 100035207

Production date: 08 October 2015

To view map legend click here [Legend](#)



Site Details:

Pantteg Landslide


Client Ref: 5859e_4430_
Report Ref: ESP-2516969
Grid Ref: 275882, 207778

Map Name: National Grid

Map date: 1983

Scale: 1:10,000

Printed at: 1:10,000



Surveyed 1975
 Revised 1983
 Edition N/A
 Copyright N/A
 Levelled N/A



Produced by
 Groundsure Insights
www.groundsure.com



Supplied by:
<http://www.earthsciencepartnership.co.uk>
enquiries@earthsciencepartnership.com

© Crown copyright and database rights 2015 Ordnance Survey 100035207

Production date: 08 October 2015

To view map legend click here [Legend](#)



Site Details:

Pantteg Landslide


Client Ref: 5859e_4430_
Report Ref: ESP-2516969
Grid Ref: 275882, 207778

Map Name: 1:10,000 Raster

Map date: 2002

Scale: 1:10,000

Printed at: 1:10,000



Produced by
Groundsure Insights
www.groundsure.com

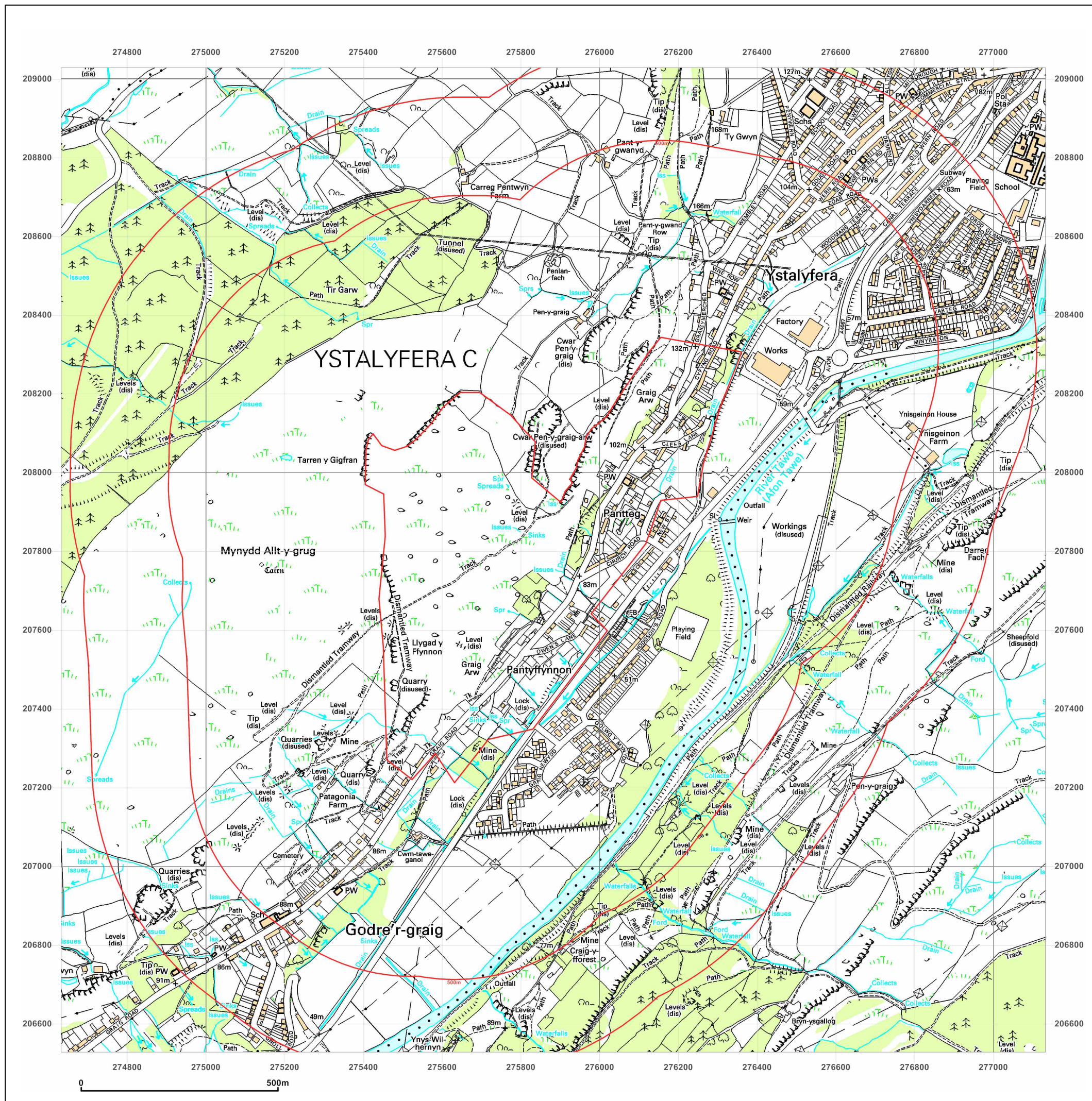



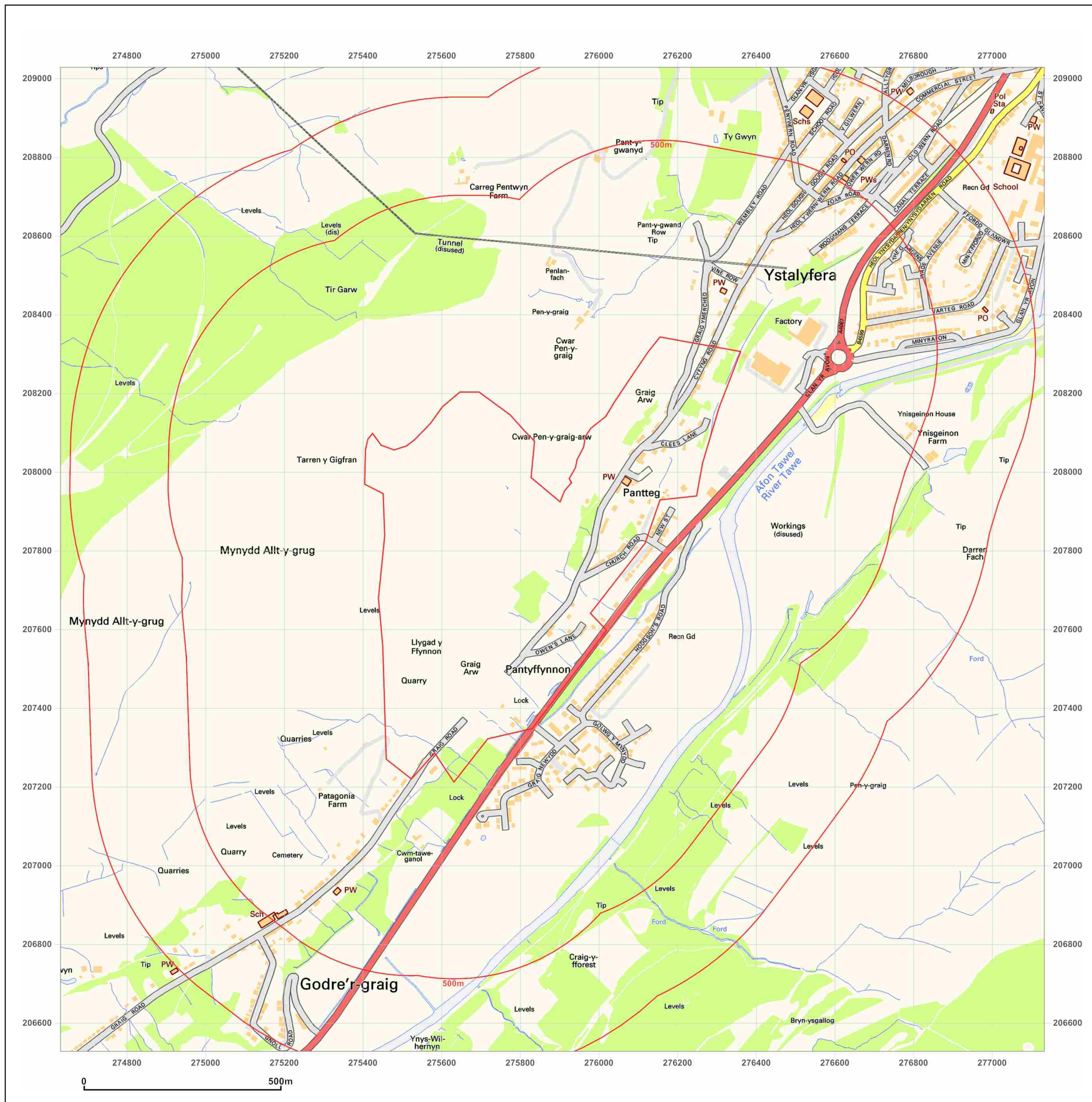
Supplied by:
<http://www.earthsciencepartnership.co.uk>
enquiries@earthsciencepartnership.com

© Crown copyright and database rights 2015 Ordnance Survey 100035207

Production date: 08 October 2015

To view map legend click here [Legend](#)





Site Details:

Pantteg Landslide


Client Ref: 5859e_4430_
Report Ref: ESP-2516969
Grid Ref: 275882, 207778

Map Name: National Grid

Map date: 2010

Scale: 1:10,000

Printed at: 1:10,000



Produced by
 Groundsure Insights
www.groundsure.com


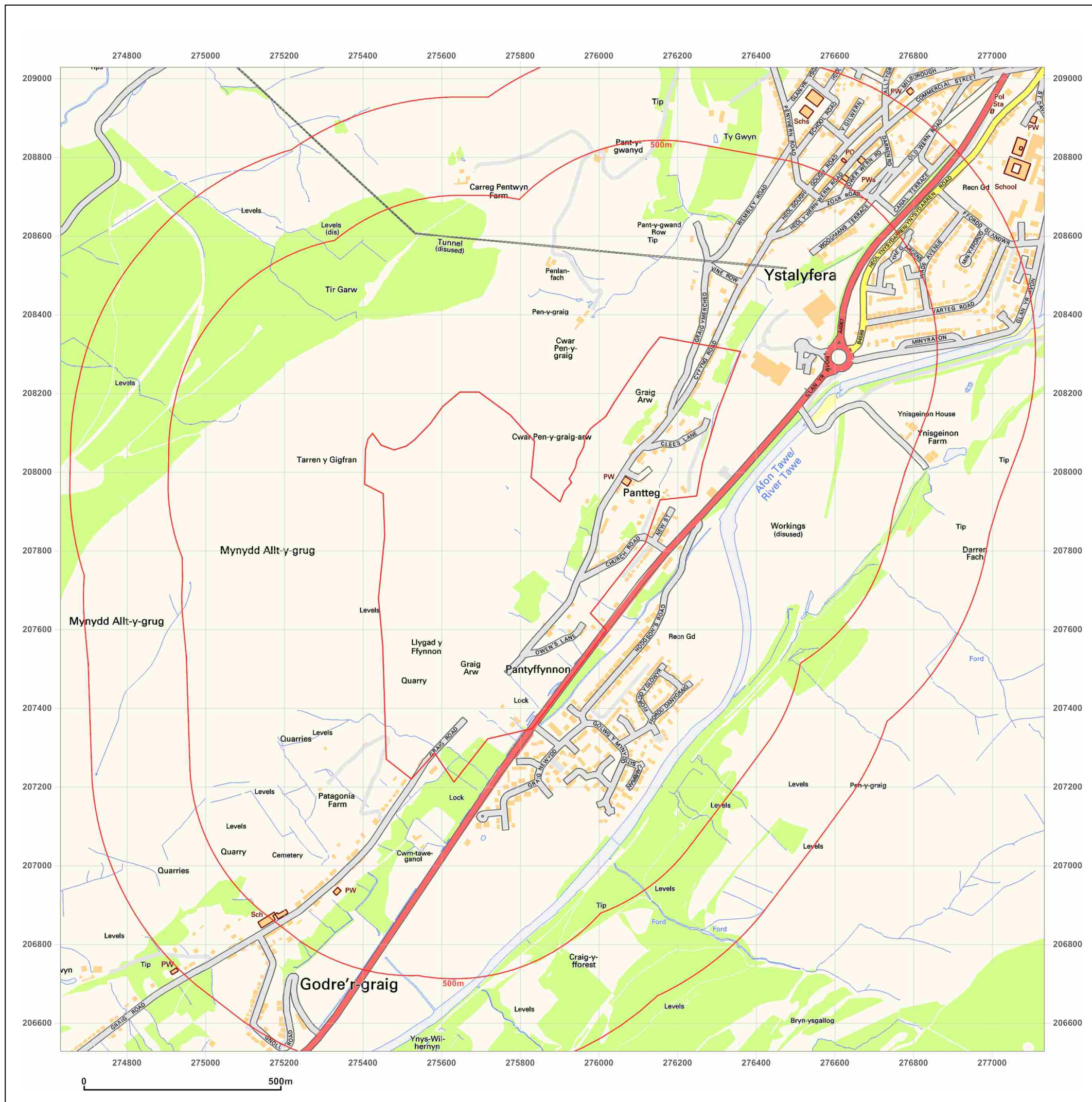


Supplied by:
<http://www.earthsciencepartnership.co.uk>
enquiries@earthsciencepartnership.com

© Crown copyright and database rights 2015 Ordnance Survey 100035207

Production date: 08 October 2015

To view map legend click here [Legend](#)



Site Details:

Pantteg Landslide


Client Ref: 5859e_4430_
Report Ref: ESP-2516969
Grid Ref: 275882, 207778

Map Name: National Grid

Map date: 2014

Scale: 1:10,000

Printed at: 1:10,000



Produced by
Groundsure Insights
www.groundsure.com



Supplied by:
<http://www.earthsciencepartnership.co.uk>
enquiries@earthsciencepartnership.com

© Crown copyright and database rights 2015 Ordnance Survey 100035207

Production date: 08 October 2015

To view map legend click here [Legend](#)